

Scale 40 ch. = 1 in.

I, Percy M. Johnson, of Vale, Oregon, hereby certify that this map was made from notes taken during an actual survey made by me on Dec. 3rd, 1911, and that it correctly represents the works described in the accompanying application, and have marked thereon the area to be irrigated in each legal subdivision.

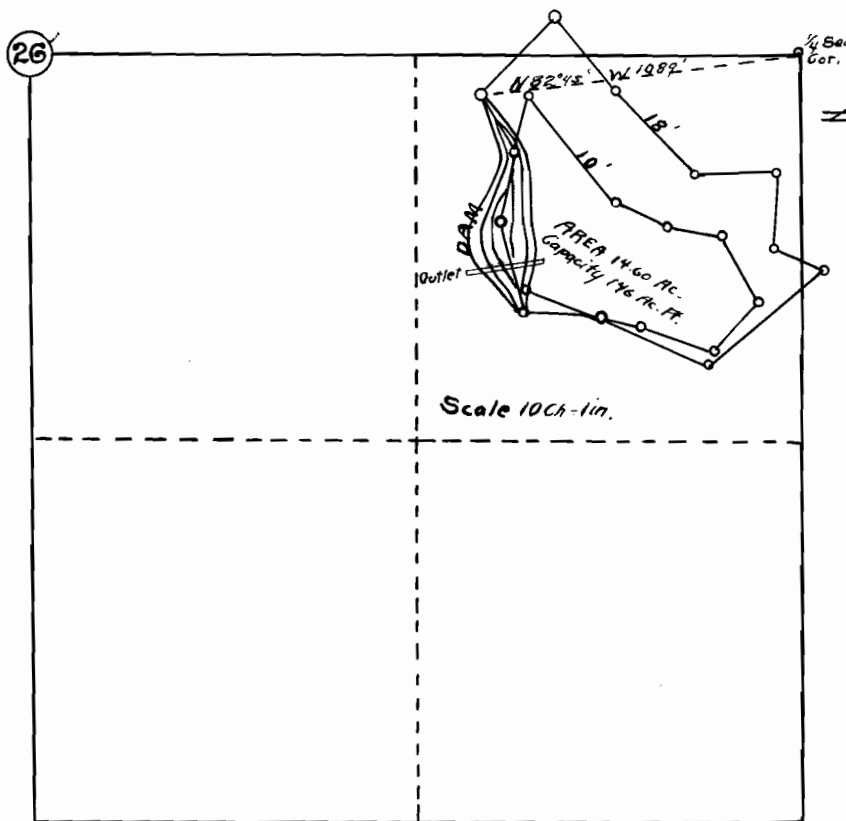
Percy M. Johnson
Surveyor.

OFFICE OF STATE ENGINEER
RECEIVED
JAN 12 1912
SAULT STEAMBOAT CO.

Application No. 1993
Reservoir Permit No. 165

MAP OF ~
SCOTT RESERVOIR.
Richard L. Scott, Applicant.
SHOWING
LAND TO BE IRRIGATED.
T195-R37E-W.M.
18

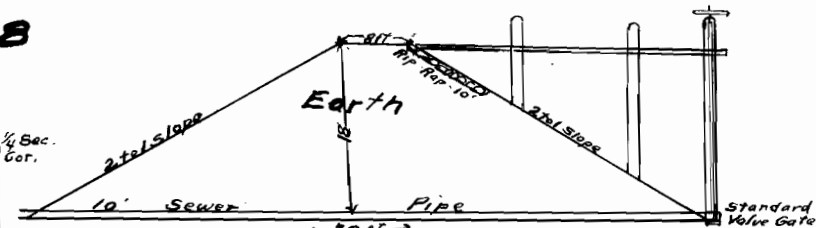
Application No. 1992
Permit No. 1278




Scale 10 ch. = 1 in.



Scale 300' = 1 in.



Scale 20' = 1 in.



Scale 4 ft.