Map of Location and Plans

of proposed development of unnamed springs for domestic use; to accompany application for permit to appropriate Public Waters by Ivar Koskela and Adolph L. Ranta.

Tp. 5. S. R. 3 and 4 W. of W.M.
Yamhill County Oreg.
Scale 40 chs = 1 inch.

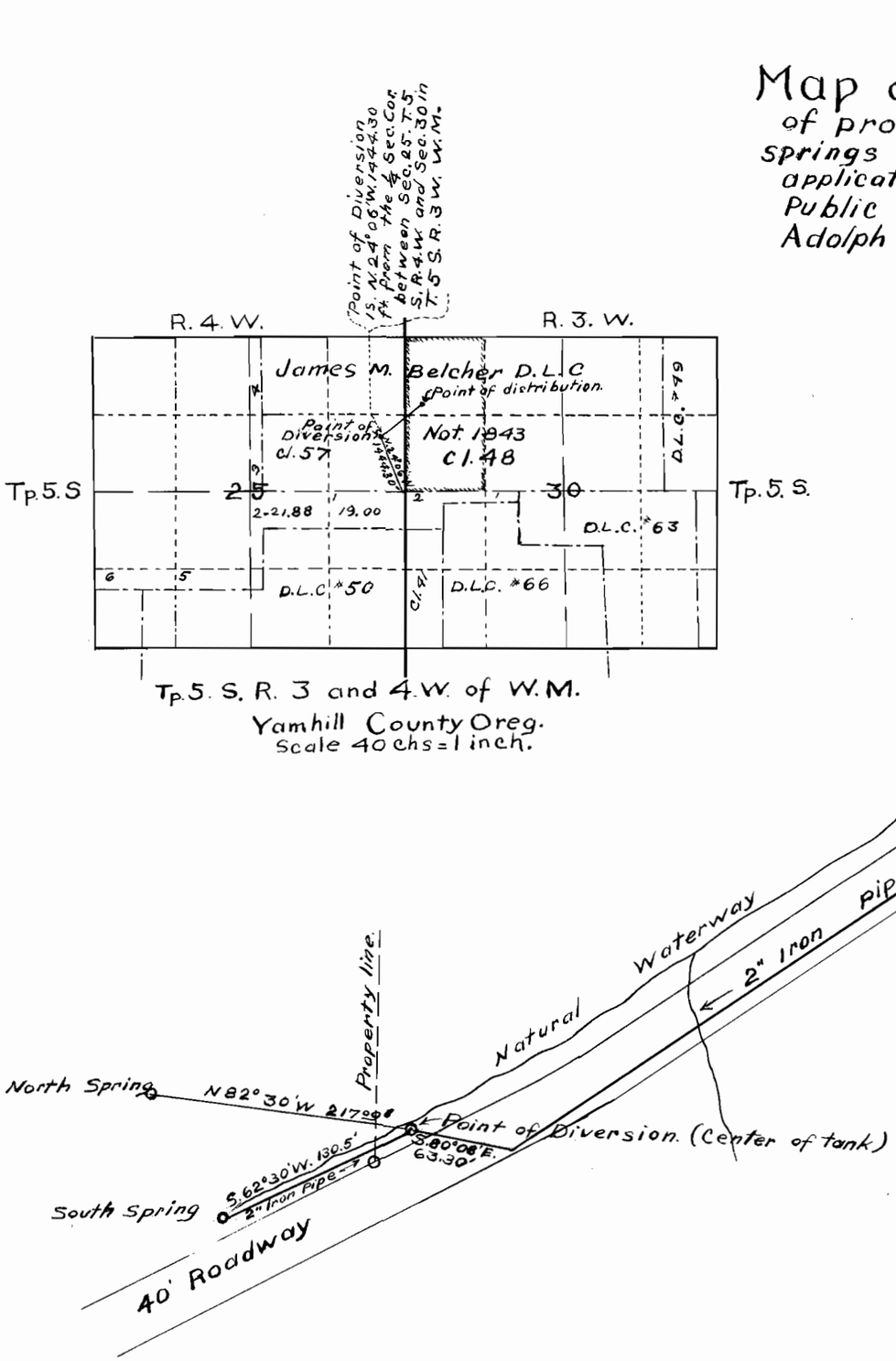

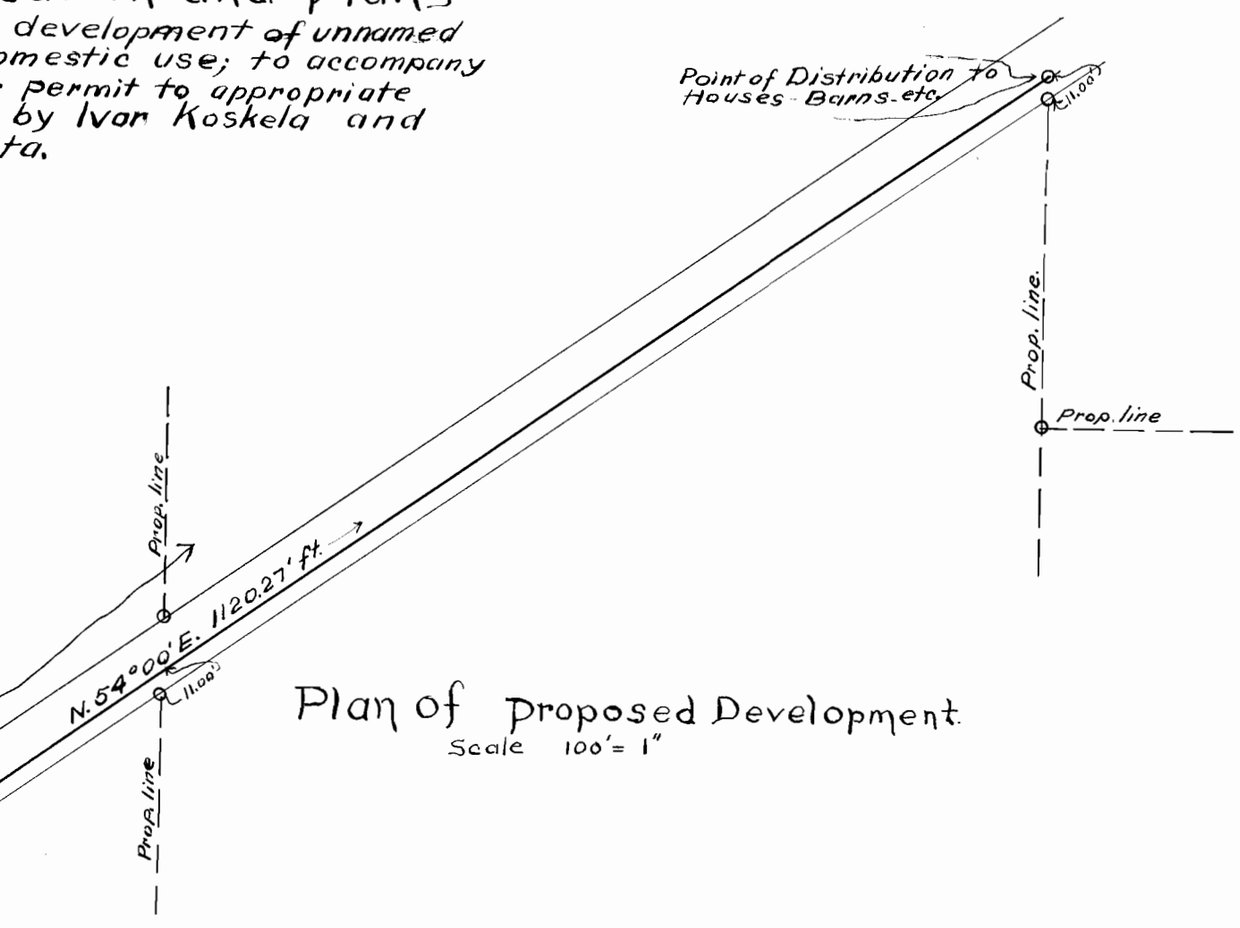

Plan of Proposed Development
Scale 100' = 1"

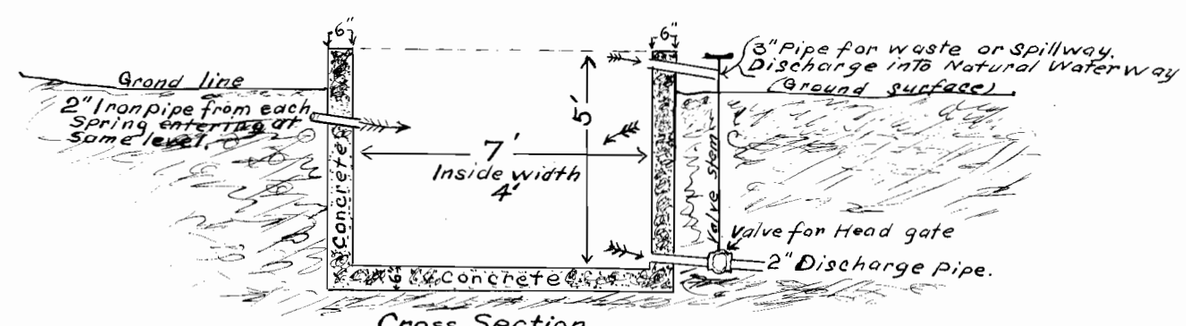

Cross Section of Plan for Tank or Reservoir Showing intake, discharge and Spillway.
Scale - 4' = 1"

Surveyors Certificate

I - Sylvander Simms of McMinnville Oregon. do hereby certify that this Map was made from notes taken during an actual survey made by me on Jan. 14" 1913, and that it correctly represents the works described in the accompanying application, together with the location of streams and other ditches in the immediate vicinity.

Sylvander Simms
Surveyor

Application No. 2776