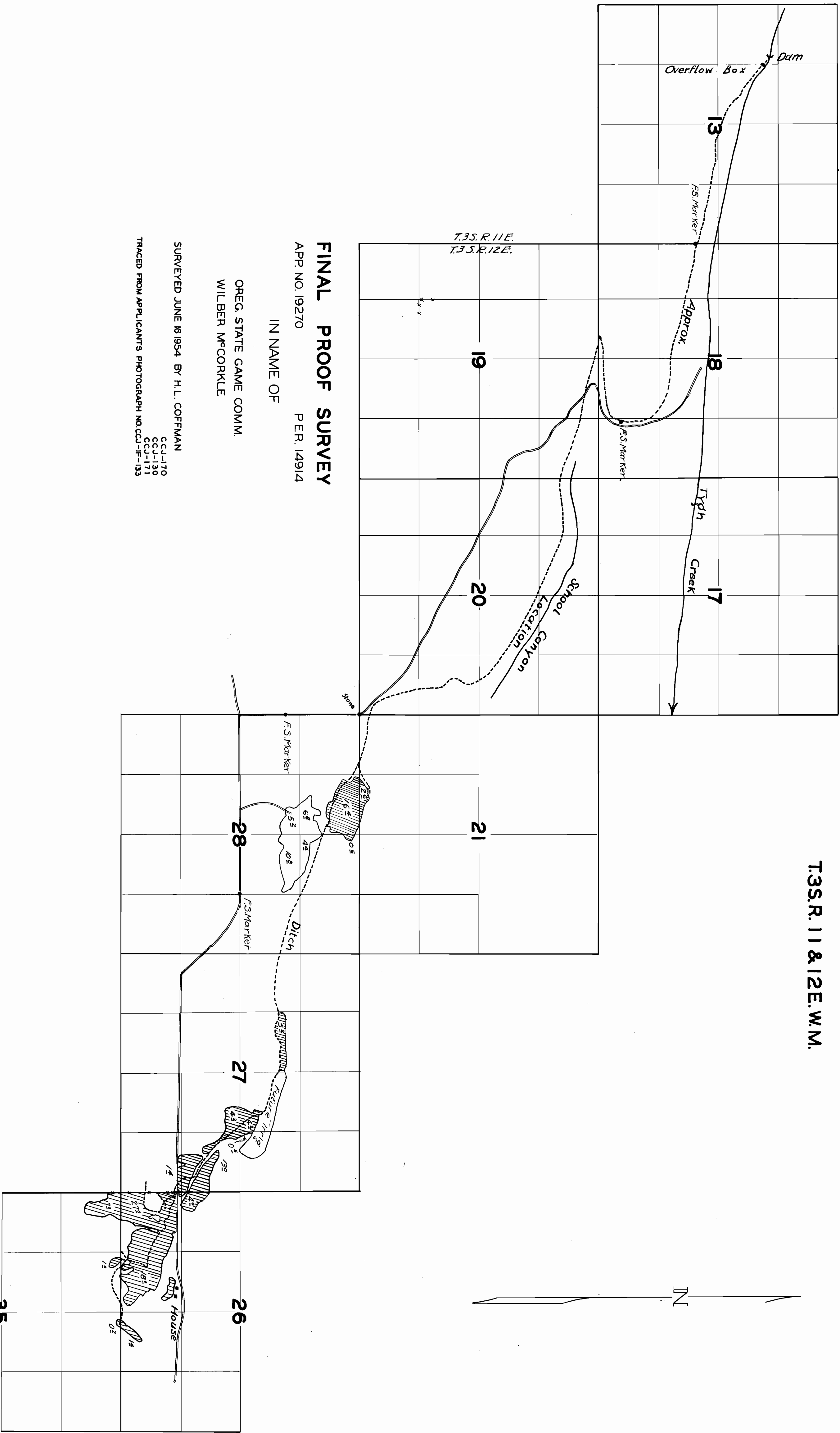


T.3S.R.11&12E.W.M.



FINAL PROOF SURVEY

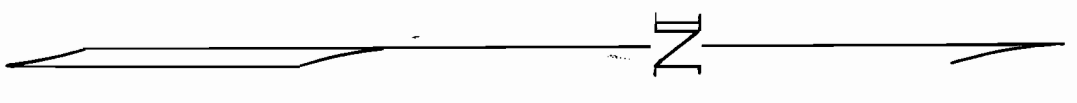
APP. NO. 19270 PER. 14914

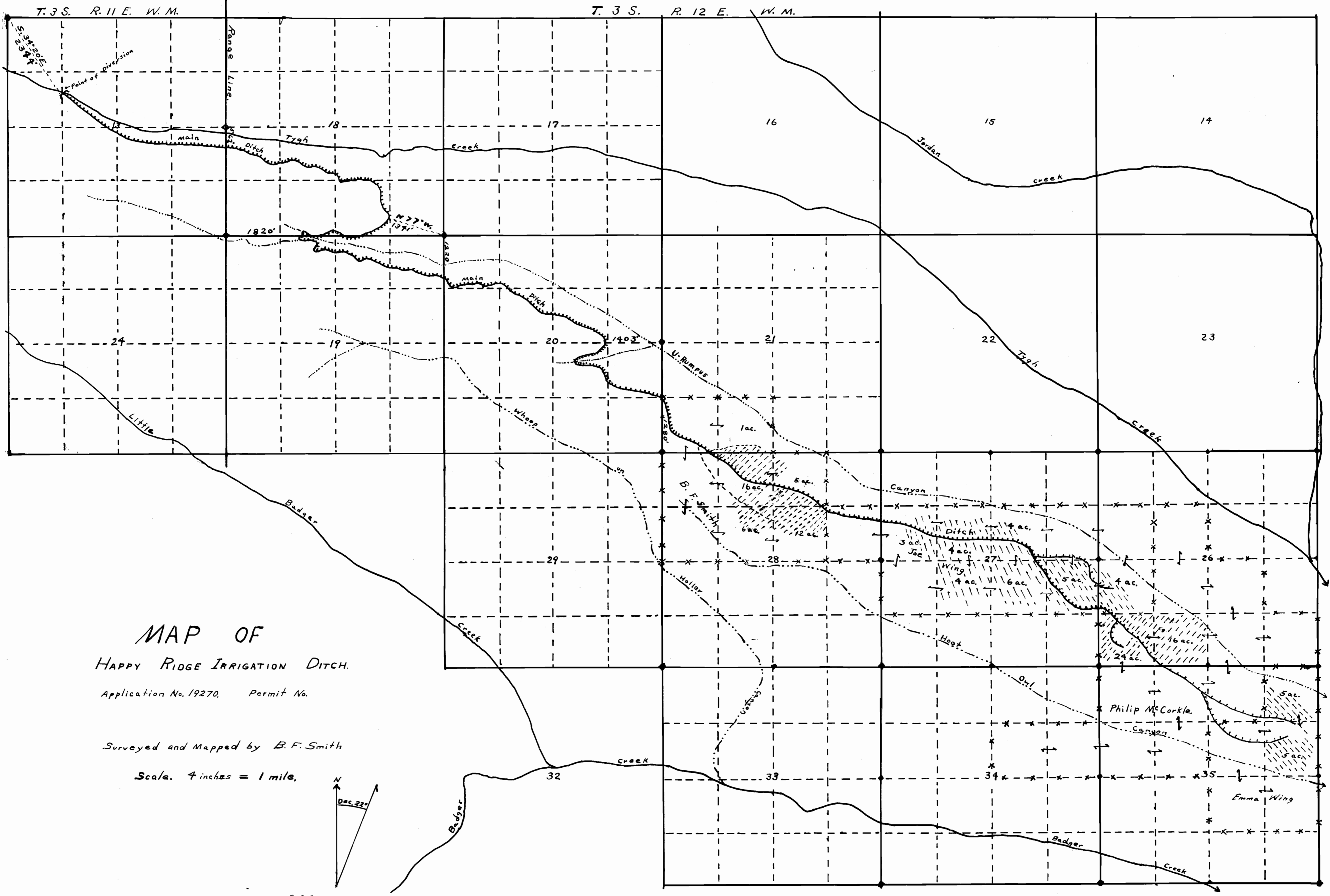
IN NAME OF

OREG. STATE GAME COMM.
WILBER MCCORKLE

SURVEYED JUNE 16 1954 BY H.L. COFFMAN
CCJ-170
CCJ-130
CCJ-171
TRACED FROM APPLICANTS PHOTOGRAPH NO. CCJ-IF-133

T.3S.R.11E.
T.3S.R.12E.






**MAP OF
HAPPY RIDGE IRRIGATION DITCH.**

Application No. 19270. Permit No.

Surveyed and Mapped by B. F. Smith

Scale. 4 inches = 1 mile.



Application No. 19270
Permit No. 14914