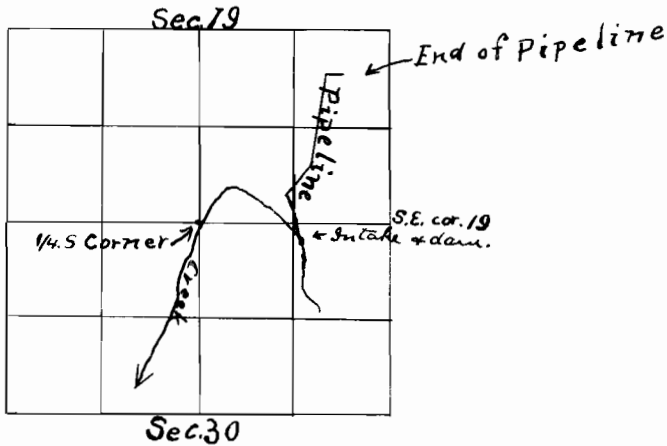


# Map of Bays Water Right.

Sections 19 and 30 Tp. 4. S. R. 10. W. N. M.



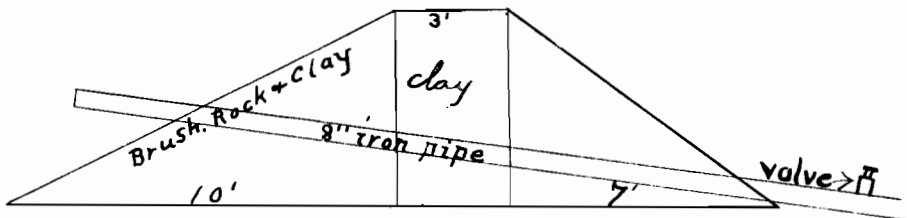
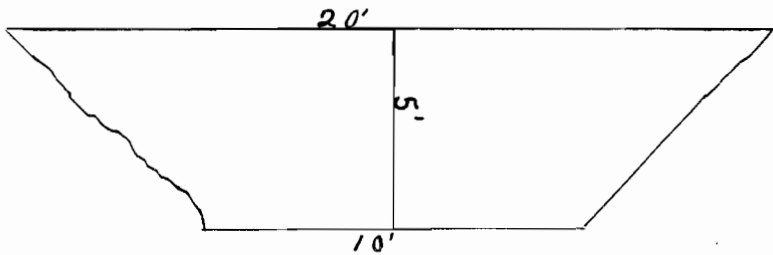
RECORDED  
NOV 5 1913  
SALEM, OREGON

3277  
1803

### Field Notes of Pipe Line

Beginning at the dam which is south 3.50 chains and east 21.06 chains from the 1/4 section corner between sections 19 and 30 T<sub>p</sub>. 4. S. R. 10. W. N. M.

- Thence N. 12 1/2° W. 5.00 chains
- " N. 20 1/2° W. 4.50 "
- " N. 39° E. 2.31 "
- " N. 36 1/2° E. 6.00 "
- " N. 8° E. 19.00 " To the end of the pipe line.



### CERTIFICATE OF SURVEYOR

I, A.M. Austin of Tillamook, Or. do hereby certify that this map was made from notes taken during an actual survey made by me on October 29<sup>th</sup> 1913 and that it correctly represents the works described in the accompanying application, together with the location of streams and other ditches in the immediate vicinity, and has written thereon the area in each smallest legal subdivision which it is proposed to irrigate.

*A.M. Austin* Surveyor