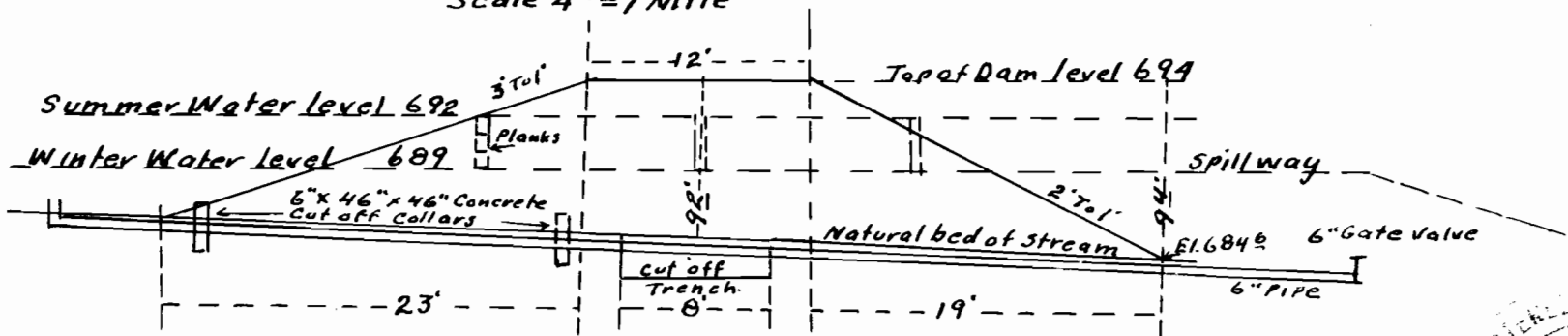



Map of Carl A. Swanson Reservoir
and Land to be Irrigated
Scale 4" = 1 Mile




Cross Section of Earth Dam
Scale 1" = 10 Ft.



Profile of Center Line of
Dam Section and proposed
Cross Section of Finished
Reservoir

Vertical scale 1" = 10 Ft.

Horizontal Scale = 1" = 50 Ft.



Cross Section
of Spillway.
Scale 1" = 10 Ft.

23597
App. No. R-23596
R-975
Per. No. 18803



CARL A. SWANSON DAM,
N 1/4, NE 1/4, S. 3, T. 55, R. 3 E. W. M.
COLTON, OREGON.

June 5, 1949