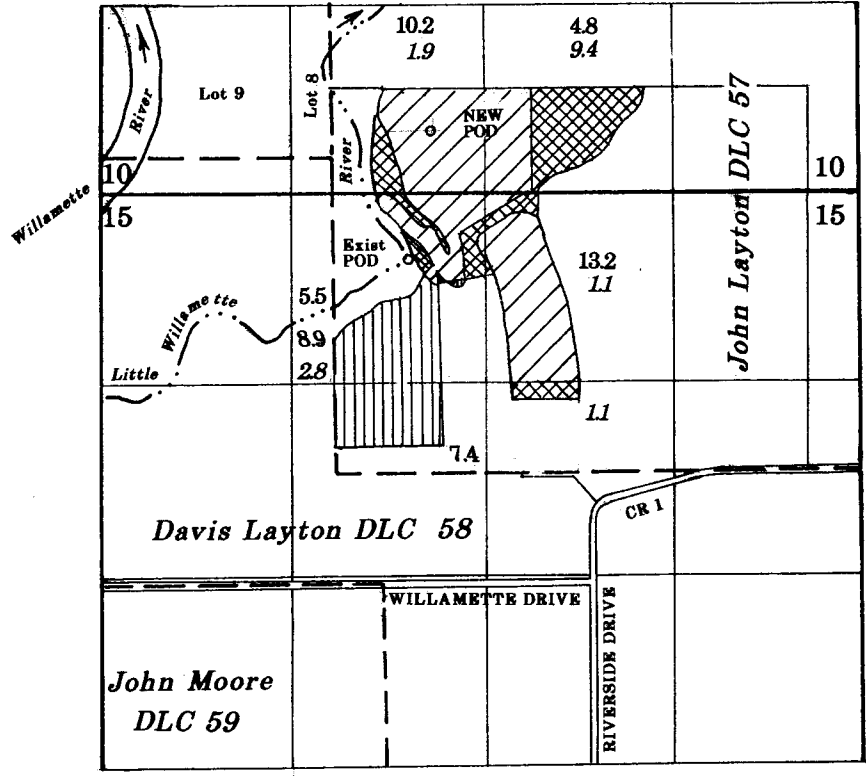






T-8821

T 11 S, R 4 W, WM

Linn County



TAX LOT 11 4w 15 100

-  Area to Remain
33.7 Acres
-  Area to be Transferred
16.3 Acres
-  New Location of Transferred Areas
16.3 Acres

Exist POD - NE 1/4, NW 1/4 w/in J Layton DLC No 57 (1500' N and 650' E of SE Cor J Layton DLC No 57)
 New POD - 2350' N and 700' E of SE Cor J Layton DLC No 57

SL
Boatwright
Engineering
Alch

Application to Transfer Water Right

POINT OF DIVERSION & PLACE OF USE


26210 20438 21308

Application T-_____, Permit _____, Certificate _____

IN NAME OF

Ed Rust

May 10, 2001
1" = 1320'



NOTE: This map is for the purpose of identifying the location of water rights and has no intent to dimension or locate property ownership lines.

EXPIRES DEC. 31, 2001