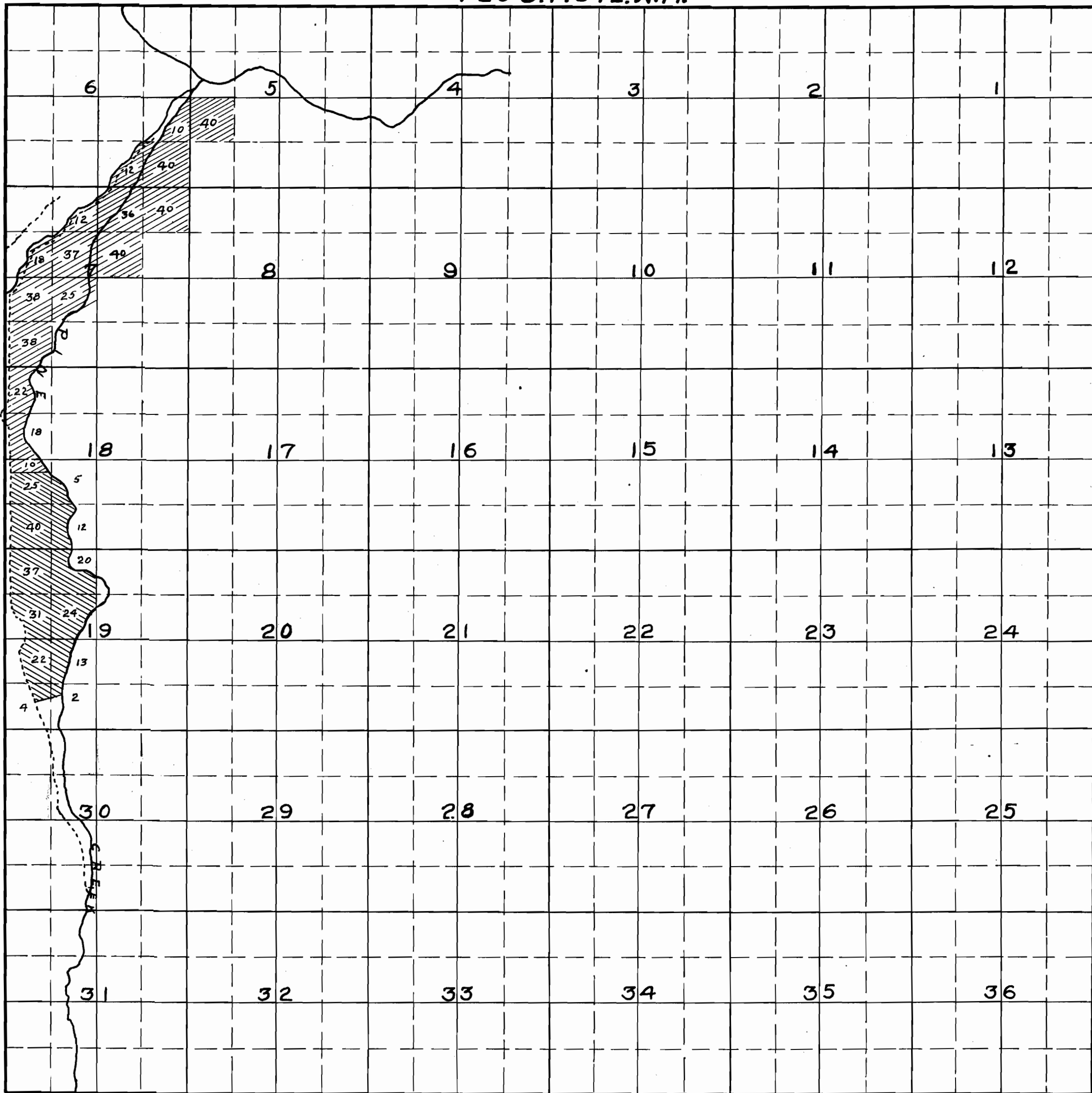





T20 S. R34 E. W.M.



Plat of Pine Creek Ditch.

Surveyed Sept. 1914. W.A.Griffing

LEGEND

-  Land previously irrigated.
-  Additional land to be irrigated.
-  Ditches.

OFFICE OF STATE ENGINEER

RECEIVED

APR 15 1915

SALEM, OREGON,

Application No. 4092
Permit No. 2369