

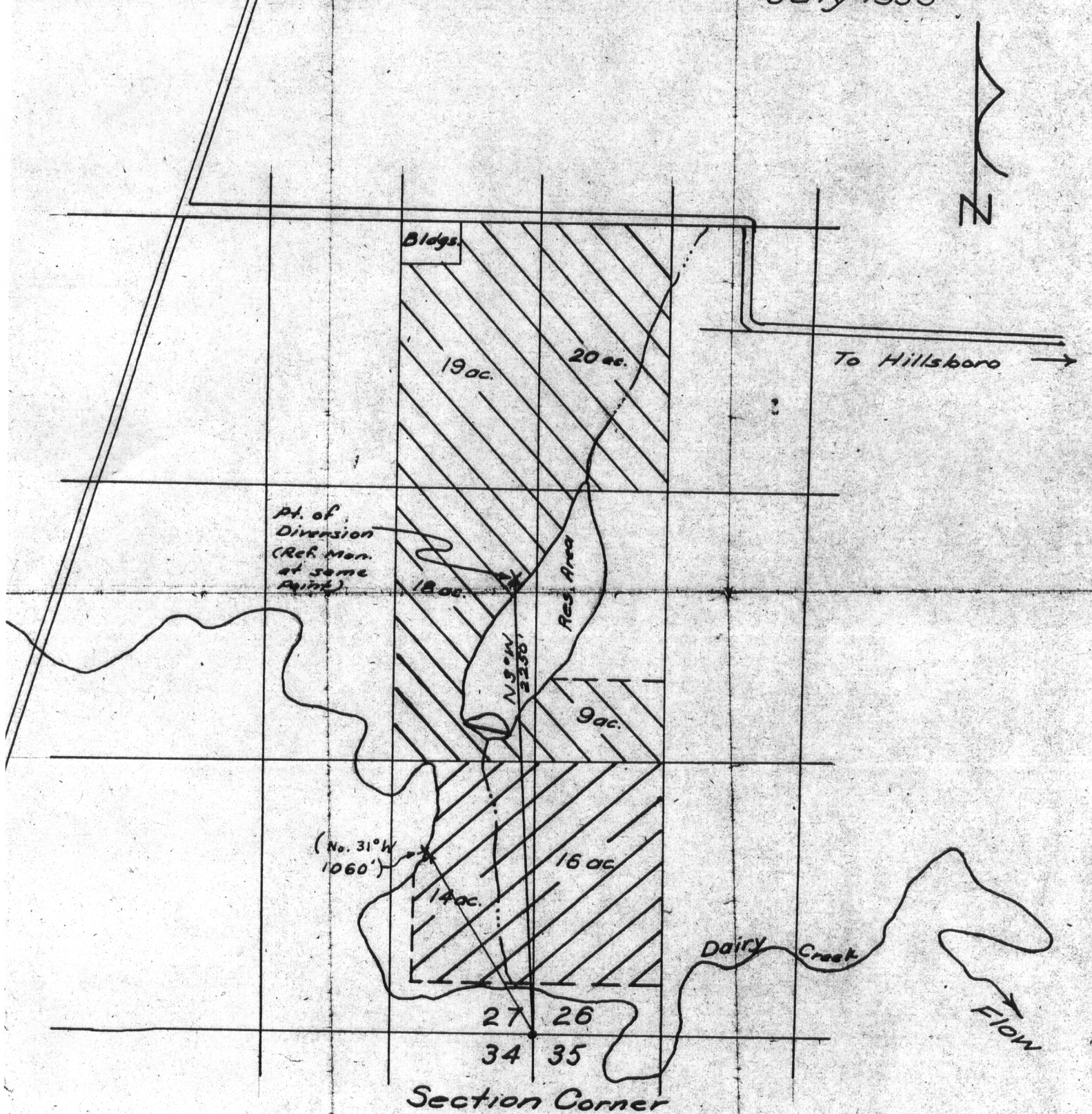
Bernard Seus Water Right & Reservoir Map

Rte 3, Hillsboro, Oregon

in Sections 26 & 27, T1N, R3W, W.M.


Scale: 1" = 660 FT.


July 1955



Total Acreage to be Irrigated - 96

Legend:

 = Area covered by previous permit.

 = Area added to new water right.

Application No. R-30182
 30183
 Permit No. R-1854
 2416)

RECEIVED
 JUL 1955

STATE ENGINEER
 SALEM, OREGON

R-30182
 30183