

NORTH SANTIAM PARADISE PARK

SECTION 17, T.9S. R.2E. W.M.

SURVEYORS CERTIFICATE

DEDICATION KNOW ALL MEN BY THESE PRESENTS:

State of Oregon SS
County of Marion

I, Floyd L. Siegmund, being first duly sworn, depose and say that I have surveyed and marked with proper monuments the land hereon shown as NORTH SANTIAM PARADISE PARK, which is described as follows:

Beginning at an iron pipe which is 1327.94 feet South and 969.02 feet South 89°32' East from the corner to sections 7, 8, 17 and 18 in Township 9 South, Range 2 East of the Willamette Meridian in Marion County, Oregon; Thence South 89°32' East 1700.00 feet to an iron pipe on the center line running North and South through the center of said section 17; thence North along said center line 472.02 feet more or less to the center of the Little North Fork of the Santiam River; thence South 74°50' West 350.00 feet; thence South 80°39' West 235.00 feet; thence South 81°24' West 255.00 feet; thence North 82°42' West 225.00 feet; thence South 86°45' West 240.00 feet; thence South 82°22' West 225.00 feet; thence South 64°31' West 632.92 feet; thence South 89°32' East 379.02 feet to the place of beginning.

The initial point is a section cast iron pipe 2 inches in diameter and 36 inches long set 6 inches below the surface of the ground.

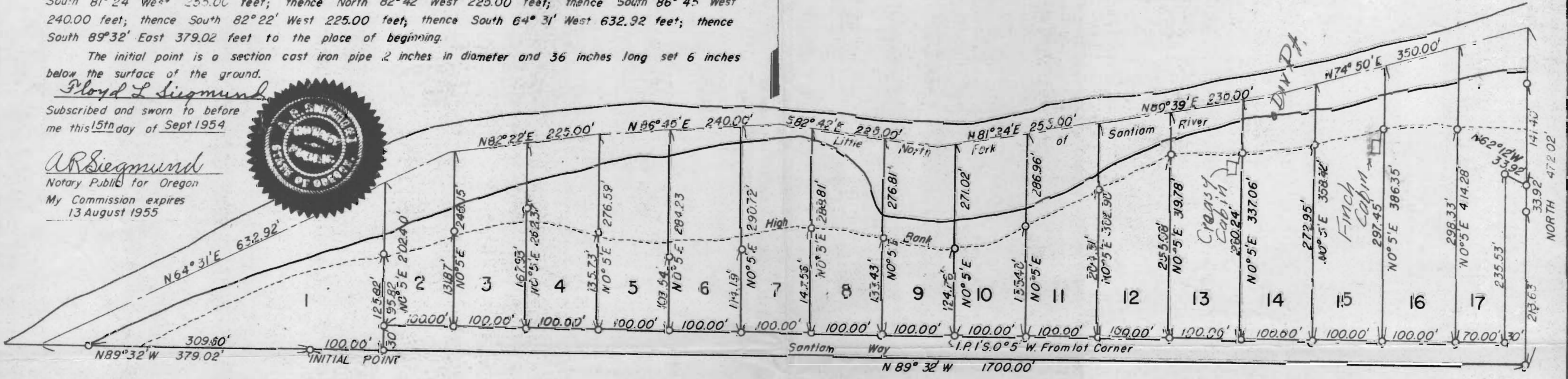
Floyd L. Siegmund
Subscribed and sworn to before me this 15th day of Sept 1954

A. R. Siegmund
Notary Public for Oregon
My Commission expires 13 August 1955



THAT I, Ben H. Miller, unmarried being the owner of the land described in the Surveyor's Certificate hereon made, and desiring to dispose of the same in Lots, have caused the same to be surveyed and platted, the name to be known as NORTH SANTIAM PARADISE PARK. I hereby dedicate to the Public use forever the streets and roads as shown on the within plat, and I hereby certify that all taxes levied against said land have been fully paid. IN WITNESS WHEREOF, I hereunto set my hand and seal this 8th day of September, 1954.

Ben H. Miller



State of Oregon SS
County of Marion

I, C. A. Lewis, County Assessor, and Rex Hartley, County Judge, and E. L. Rogers and Roy J. Rice, Commissioners for said County and State, do hereby approve the Plat and Dedication shown hereon which are in due and legal form.

Attest:

H. B. Matheson
County Clerk



C. A. Lewis
County Assessor

Rex Hartley
County Judge


Roy J. Rice
County Commissioner

E. L. Rogers
County Commissioner

State of Oregon SS
County of Marion

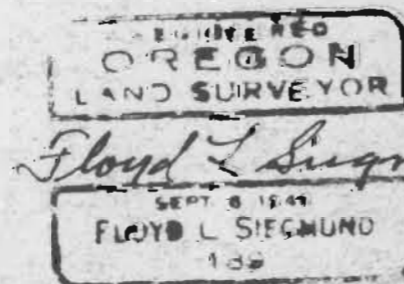
On this 8th day of September, 1954 personally come before me, a Notary Public in and for said County and State, the within named Ben H. Miller, to me personally known to be the person described in and who executed the above instruments and who personally acknowledged to me that he executed the same freely and voluntarily for the uses and purposes therein named and without fear or compulsion from anyone. Witness my hand and seal this 8th day of September, 1954.

Walter H. Beck
Notary Public for Oregon
My Commission expires 9/21/59



The above Plat is hereby approved

Floyd L. Siegmund
County Surveyor



I, Hernan William Lanke, certify that the within plat was received and duly recorded by me in Marion County Records in Book of Town Plats at Volume 17 page 42, on the 7th day of Sept 1954 at 5:25 A.M.

Hernan W. Lanke
County Recorder

Application No. 37051
Permit No. 27569