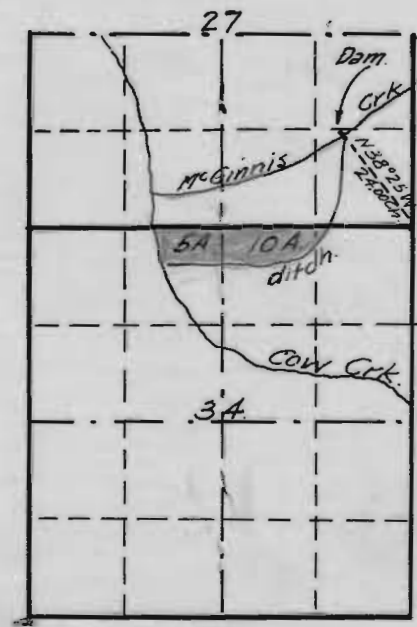
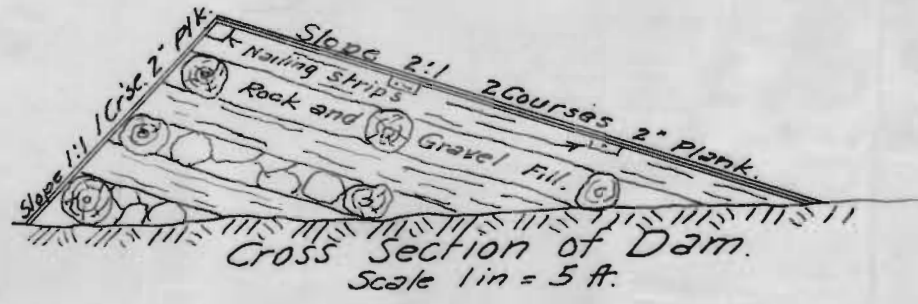


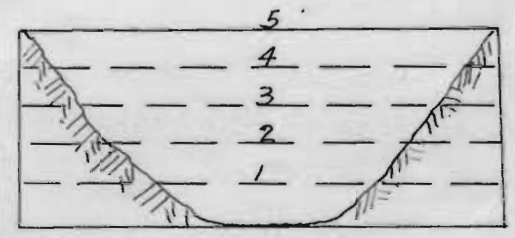
4704



Scale, One inch to Forty Chains

OFFICE OF STATE ENGINEER
RECEIVED
FEB 17 1916
SALEM, OREGON.

Application No. 4674
Permit No. 2812



Profile of Dam.
Scales Hor 1 in = 10 ft Vert. 1 in = 5 ft.

I J.W. Cole. of Roseburg Ore. do hereby certify that this map was made from notes taken during an actual Survey, made by me on July 31 1915 and that it correctly represents the works described in the accompanying application together with location of streams in the immediate vicinity and has written thereon the area in each smallest subdivision which it is proposed to irrigate

J.W. Cole
Surveyor.

J. W. McGinnis Irrigation Ditch.
T 31. S. R. 4. W. W. M.
Douglas Co. Ore.

4704

4704