

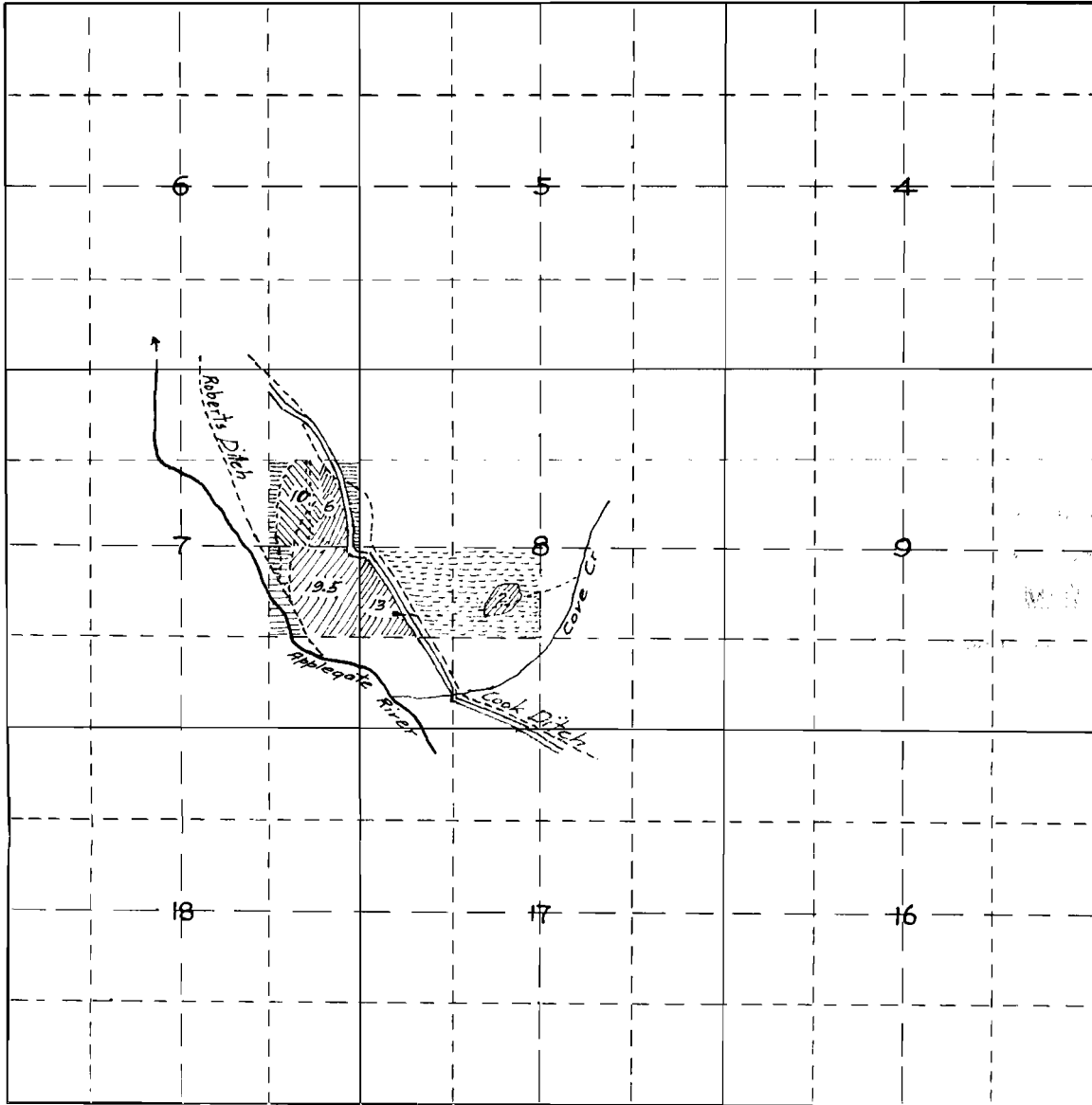
—MAP—




Accompanying application of Clinton Cook for permit to appropriate the waters of Applegate River Jackson County. Oregon.

—Fred. N. Cummings. C.E.—

—March 1st 1916.—

T₆ 38 S. R. 4. W. W. M.



-  Lands owned by Mr Cook
-  " irrigated
-  " Applied for

Map made from notes and plat of Mr Cooks. Lands.

Fred. N. Cummings. C.E.
Medford. Ore.

4785
2836