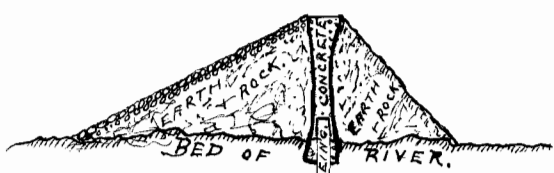
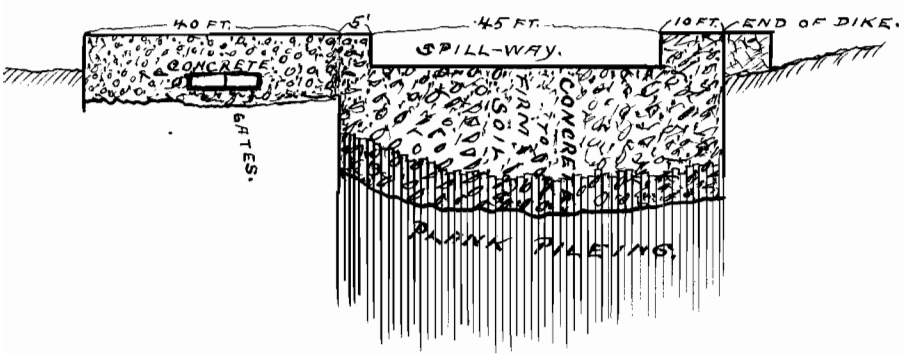
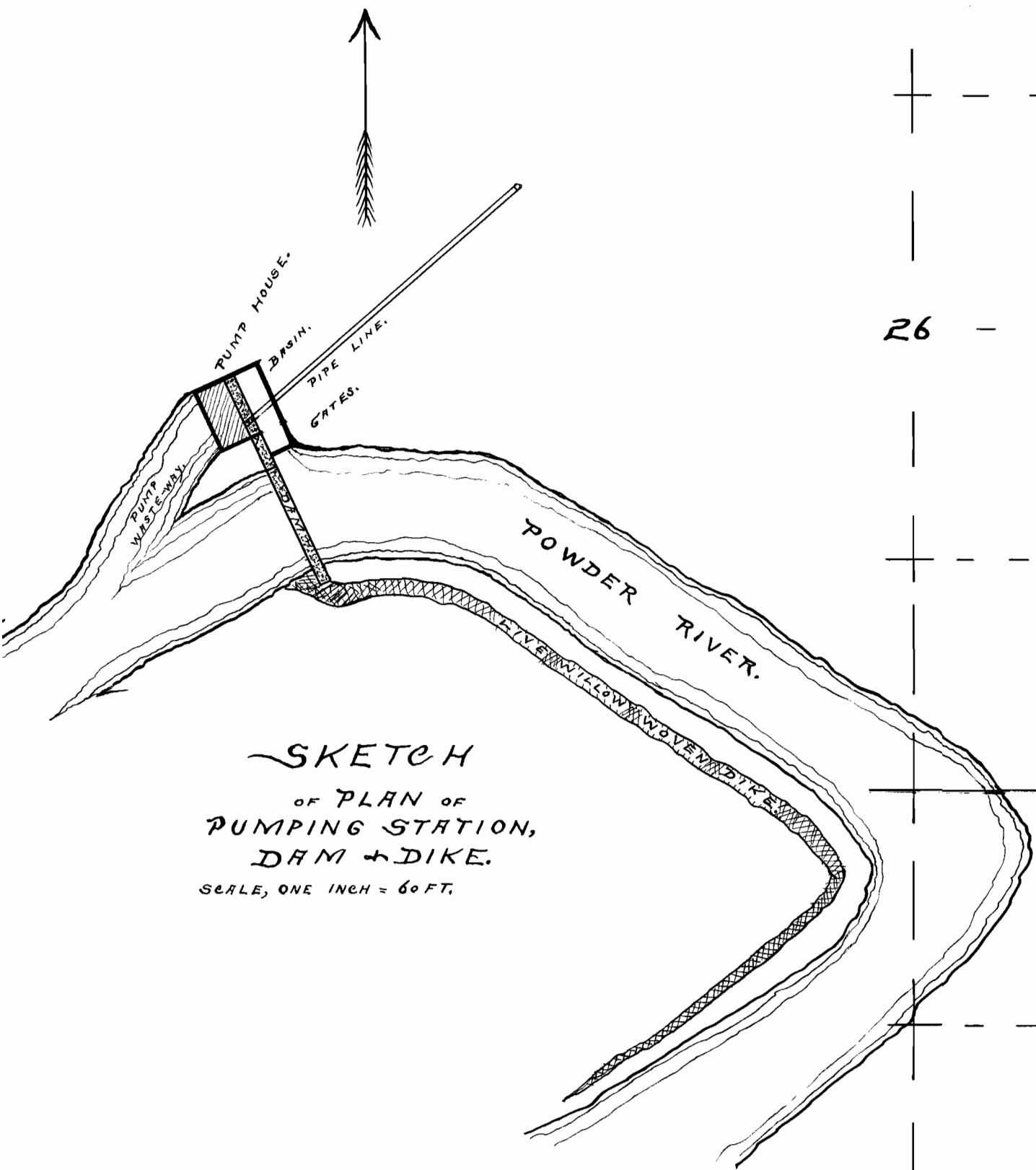


N.



SKETCH
SHOWING THE PROPOSED
KESTER-SWINYER-MYERS
IRRIGATION PROJECT
IN SECS. 1+2, T8S, R39E; SECS. 36+25
T7S, R39E AND SECS. 30+31, T7S, R40E,
WILL. ME., ORE.
SCALE, ONE INCH =

CERTIFICATE OF SURVEYOR.

STATE OF ORE.,
COUNTY OF BAKER, SS.

I, *Sra L. Hoffman* of Baker City, Ore.,
herby certify that this map was made from
notes taken during an actual survey made
by me on March 25-31, 1910, and that it cor-
rectly represents the work described in the
accompanying application together with the
location of the streams + ditches in the im-
mediate location.

Sra L. Hoffman,
Surveyor.

Application No. 639.
Permit No. 296

