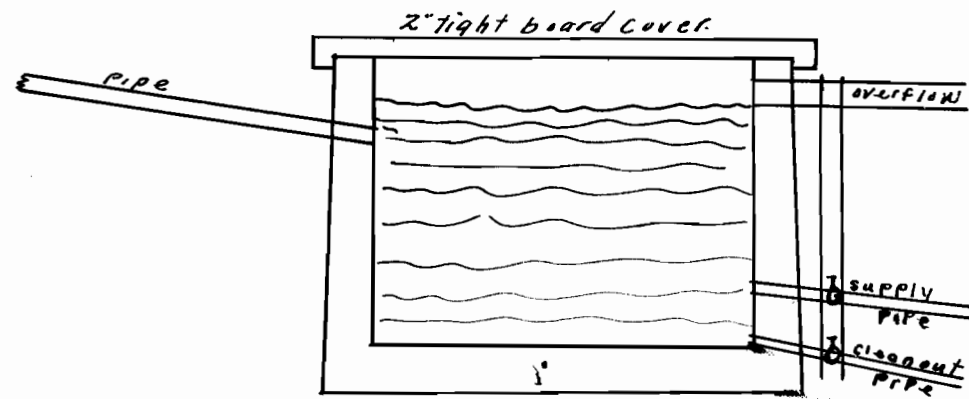
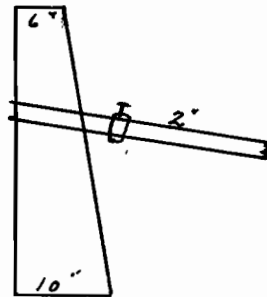
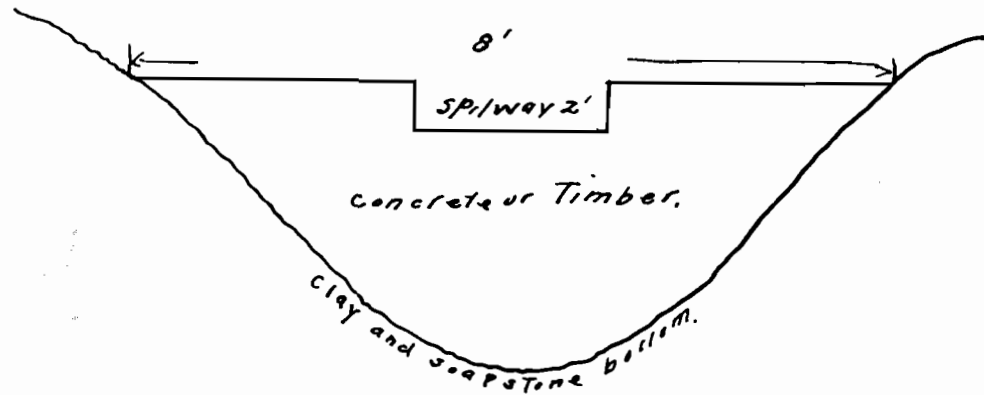


Map to accompany Application #
to appropriate the public Waters of the State
of Oregon
Dam to be 365± feet South and 183± feet West of the N.E
Corner Lot #2 Sec. 26 or 1685± feet South and 183± feet
West of the 1/4 sec. cor. between Sections 23 and 26
in Twp. 2. S. R. 4. W. of the Will. Mer. Oregon. collecting
Reservoir Located N40°45'W 51. feet from dam.

4957
2964

OFFICE OF STATE ENGINEER
ROSELAND
JUNE
SALEM, OREGON

Cross Section of dam and collecting
Reservoir 4x4 1/2 x 6 feet.
Scale 1" = 3'



Certificate of Surveyor

I, H. W. Herring, of McMinnville, Oregon do hereby certify that this map
was made from notes taken during an actual survey on June 5 1916 and that it
correctly represents the works proposed to be constructed in the accompanying
application

H. W. Herring Surveyor

F.C. GRAHAM'S COVE ORCHARD,

YAMHILL COUNTY, ORE.

Comprising the Ladd & Bremmer Farms in Sections 22, 23, 26 & 27,
Of T.2S Rge 4. W. of the Willamette Meridian
PORTLAND ENGINEERING CO.,
Surveyors.

Scale 1" = 200ft.

NOTE:
Dimensions on Lots are exclusive of
Drives & Streets. Acreage of Lots given
hereon includes Drives & Walks, except
County Road J.H.A.

Know all men by these presents that Frank C. Graham and Nellie E. Graham, husband and wife of Portland, Oregon, have laid out into a town and do hereby lay out into a town, to be known as the C. Graham's Cove Orchard, the tract of land described on the hereunto annexed plat, the same comprising the Ladd and Bremmer farms in Section Twenty-two (22) Twenty-three (23) Twenty-six (26) and Twenty-seven (27) Township Two (2) South of Range Four (4) West of the Willamette Meridian, in Yamhill County, Oregon, and declares the same to be the correct plat of F.C. Graham's Cove Orchard and do hereby dedicate to the public use as roads, streets, avenues, drives, alleys and paths all such portions of said lands as are represented on such said plat and as they are laid down and shown upon the same, reference being had to the figures and boundary lines herein established, especially reserving title, however in ourselves to that certain tract of land surrounded by a 40 ft street in the center of the square bounded by Lots numbered one (1) to forty-seven (47) inclusive, and designated "The Square (Reserve)" and "165 acres (Reserve)"

In witness whereof the said parties have hereunto set their hands and seals this 16th day of March 1917

Witness
W.A. Cleland
C.M. Rogers

Frank C. Graham (Seal)
Nellie E. Graham (Seal)

OFFICE OF STATE ENGINEER
RECEIVED
JUN 12 1917
SALEM, OREGON.

Application No. 4957
Permit No. 2964



OFFICE OF STATE ENGINEER
RECEIVED
JUN 12 1917
SALEM, OREGON.