

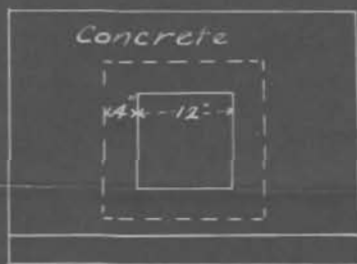
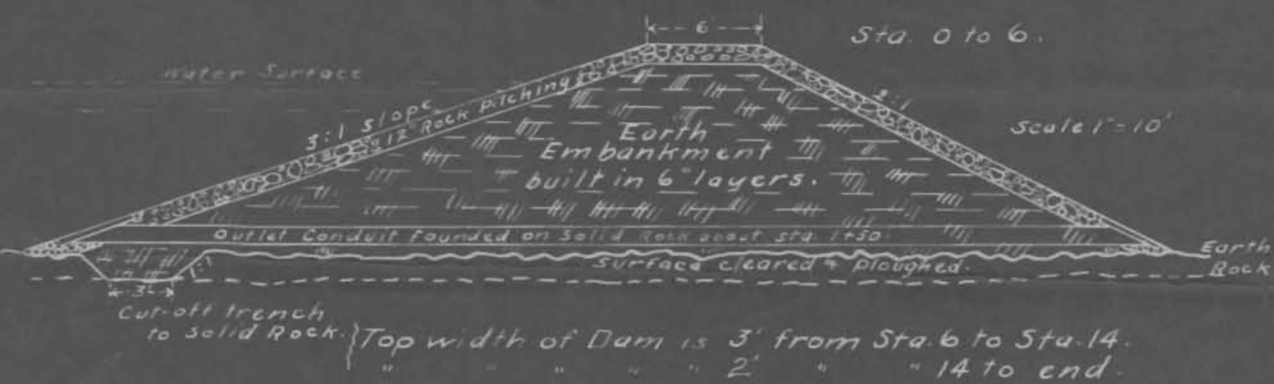
To accompany Application for Reservoir Permit of T.R. Beer's and John Wall.

Profile of Dam.

T 24S. R 38E. W. Mer.

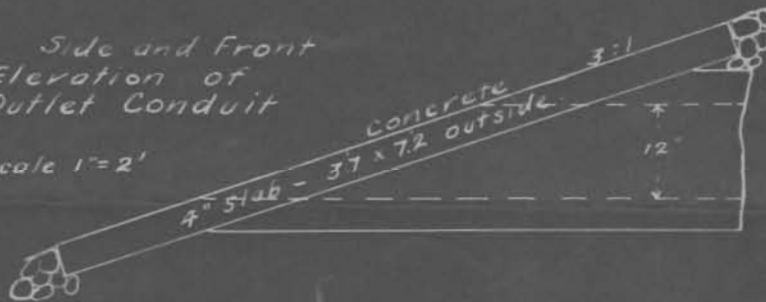


Maximum Section



Side and Front Elevation of Outlet Conduit

Scale 1"=2'



Cross-section, at Spillway-Sta. 8+60 to Sta. 9+20.



Cross Section of Canal.

OFFICE OF STATE ENGINEER

RECEIVED

Jan 23 1911

SAINT CROIX

Application No. 1436

Permit No. 725



Application No. 5536

Permit No. 3410



I, Thos. Hawthorne, of Ontario, Oregon do hereby certify that this map was made from notes taken during an actual survey made by me (or under my immediate supervision) on the 1st to the 5th days of Nov, 1910, and that it correctly represents the works described in the accompanying application, together with the location of streams and other ditches in the immediate vicinity, and has written thereon the area in each smallest legal subdivision which it is proposed to irrigate.

Application No. 1226

Reservoir Permit No. 110

Thos. Hawthorne,
Surveyor.