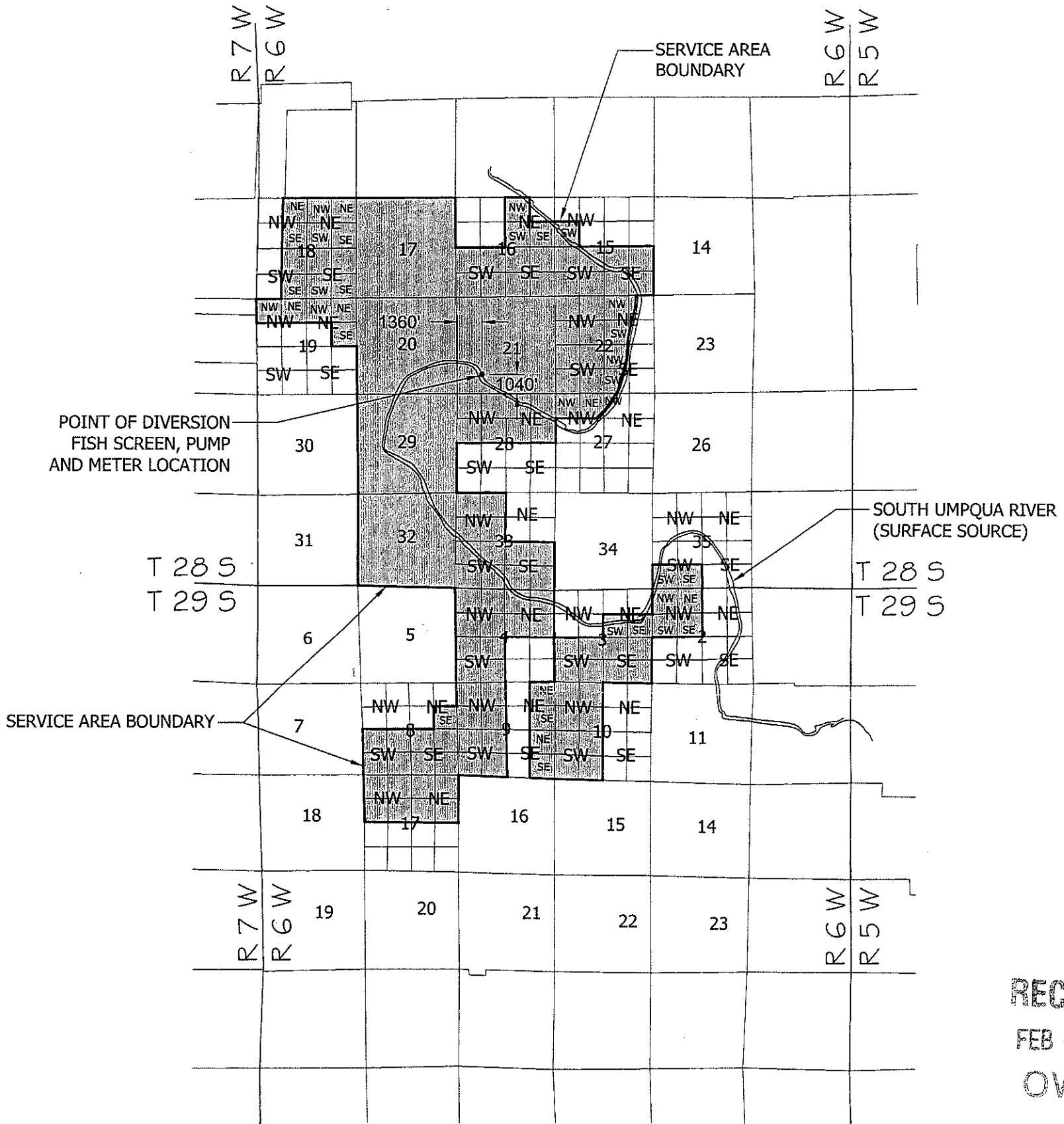


CLAIM OF BENEFICIAL USE MAP

T28S, R6W, SECTIONS 15, 16, 17, 18, 19, 20, 21, 22, 27, 28, 29, 32, 33, 35
 T29S, R6W, SECTIONS 2, 3, 4, 8, 9, 10, 17
 APPLICATION No. 45720
 PERMIT No. 34106



RECEIVED
 FEB 09 2017
 OWRD



OWNER:

WINSTON-DILLARD WATER DISTRICT
 121 DOUGLAS STREET
 WINSTON, OREGON

1" = 1 MILE = 5280'

NOTE:

THIS MAP IS NOT INTENDED TO
 PROVIDE LEGAL DIMENSIONS OR
 LOCATIONS OF PROPERTY
 OWNERSHIP LINES.



Ep 12-31-17

COBU MAP # 1070