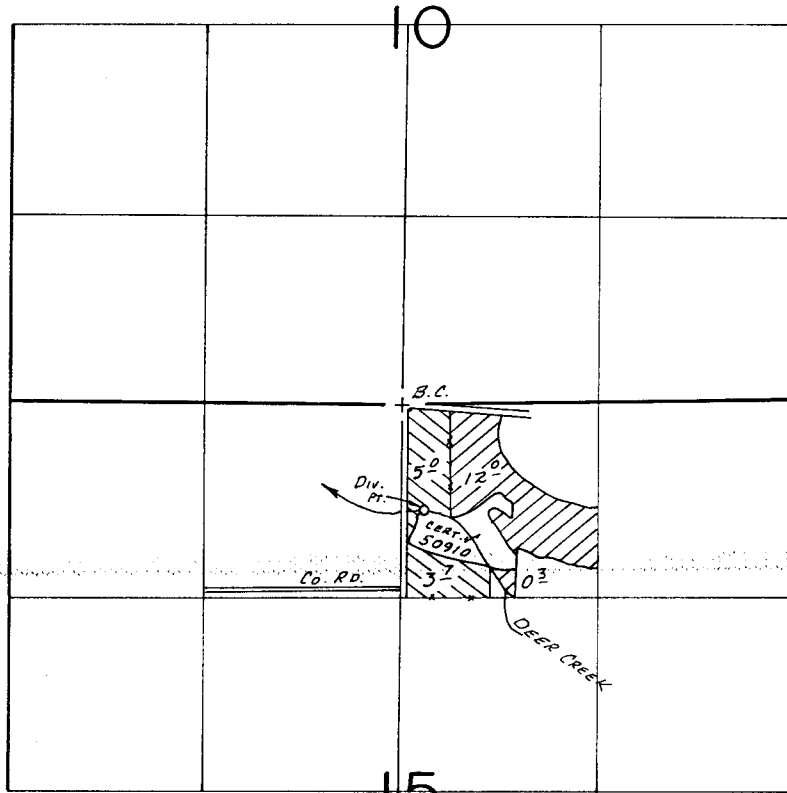
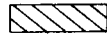
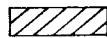


T.38S., R.7W., W.M.



Div. Pt. Loc.: 740'S. & 150'E. FROM N. 1/4 COR. SEC. 15.

SCALE: 1" = 1320'

-  John Dwyer
-  Ron Mathias

FINAL PROOF SURVEY
UNDER

Application No. 51875... Permit No. 39047.....
IN NAME OF

.....**JOHN DWYER & RON MATHIAS**.....

Surveyed Nov. 5..... 19.84, by J.R. WOODRUFF.

RECEIVED

JUL 14 1988

WM. DIST. 14
GRANTS PASS, ORE.

3/10/86

41033-179-173L

Bulb.