


Application No. 53587

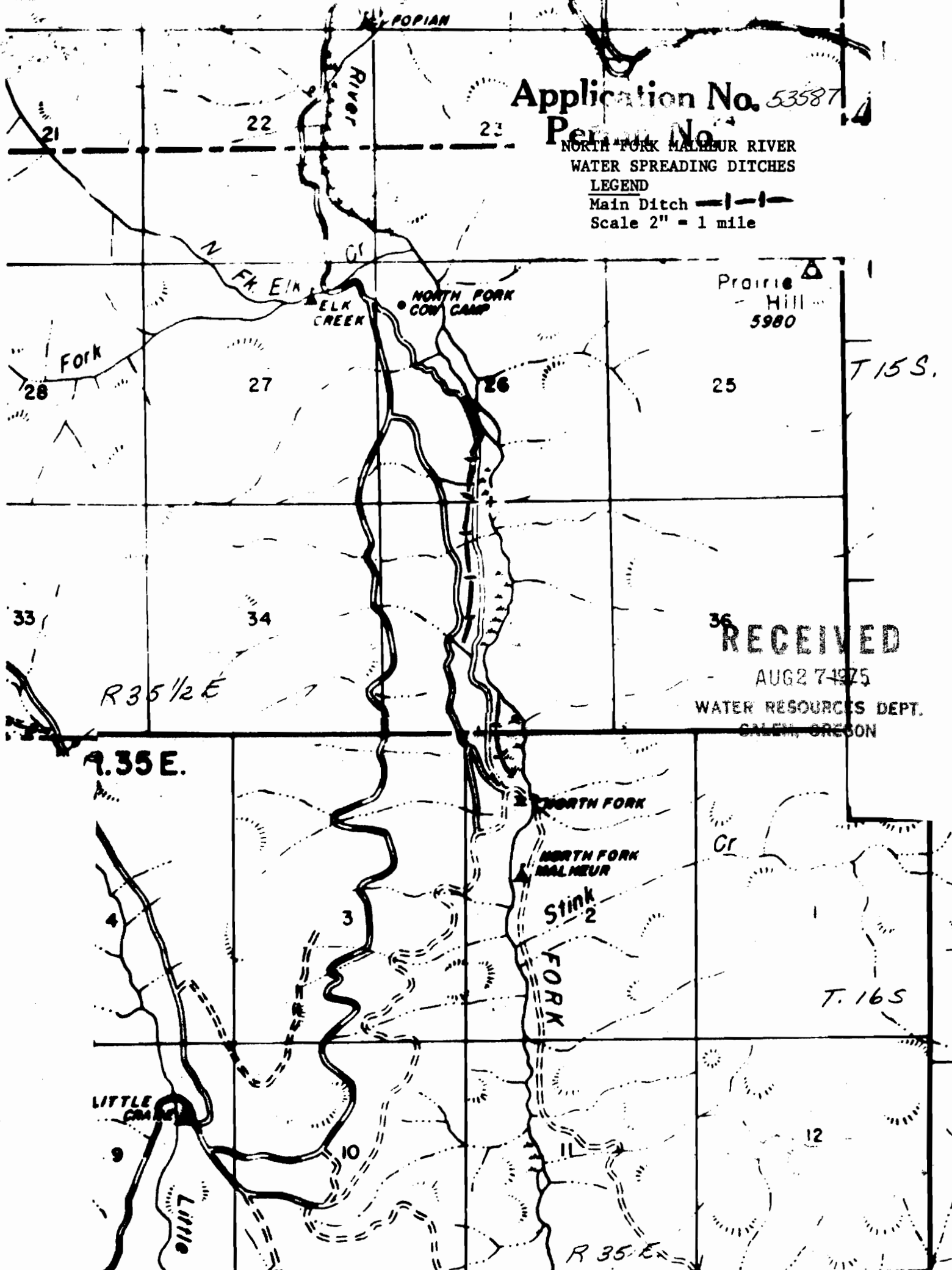
Permit No. 4

NORTH FORK MALHEUR RIVER
WATER SPREADING DITCHES

LEGEND

Main Ditch 

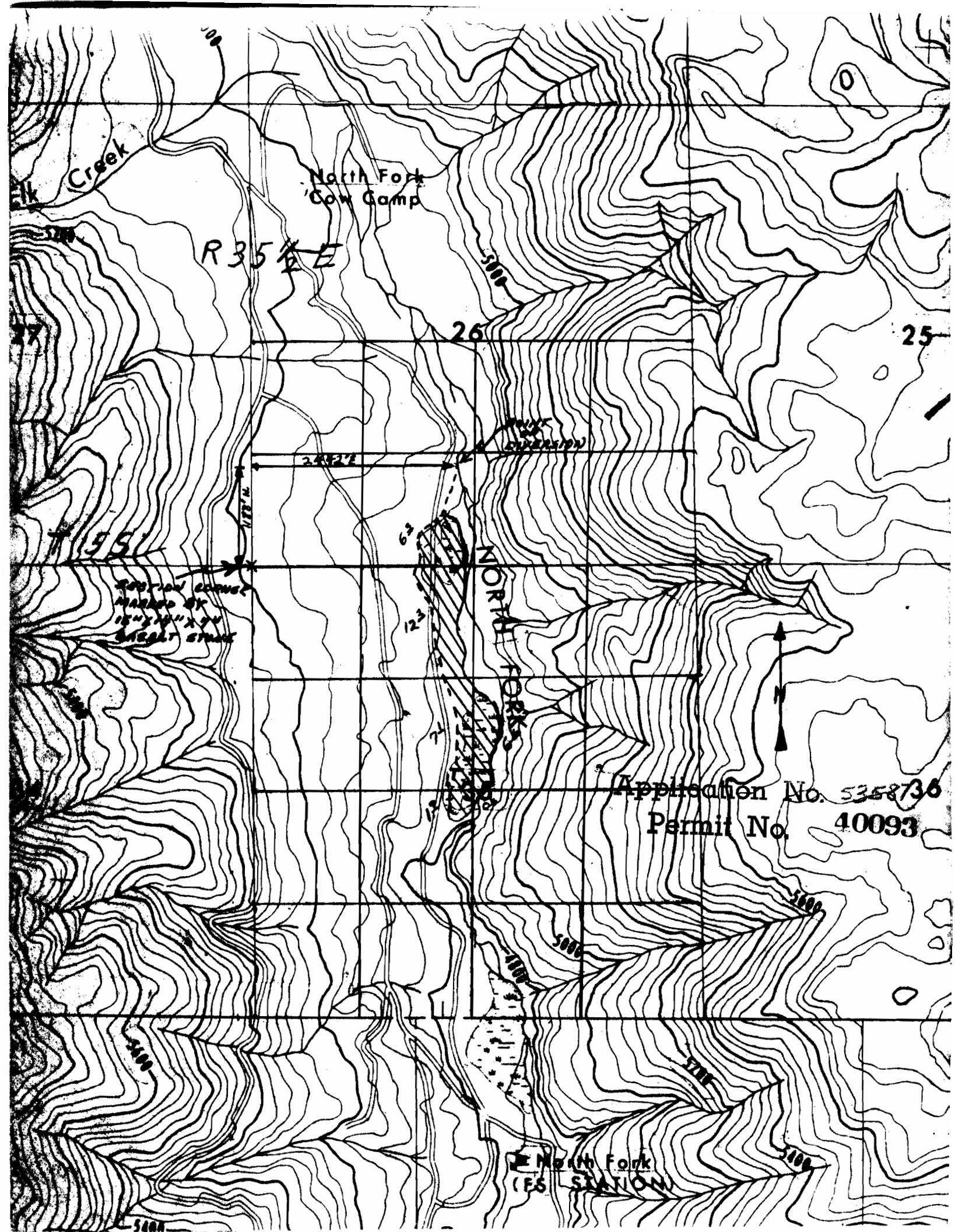
Scale 2" = 1 mile



RECEIVED

AUG 27 1975

WATER RESOURCES DEPT.
SALEM, OREGON



Creek

North Fork
Cow Camp

R 35 E

26

25

NORTH FORKS

Application No. 5358736
Permit No. 40093

North Fork
(FS STATION)

SECTION CORNER
MARKED BY
15'x15'x90'
CROSS STAKE

24524

62

123

7

