

APPLICATION NO. 589

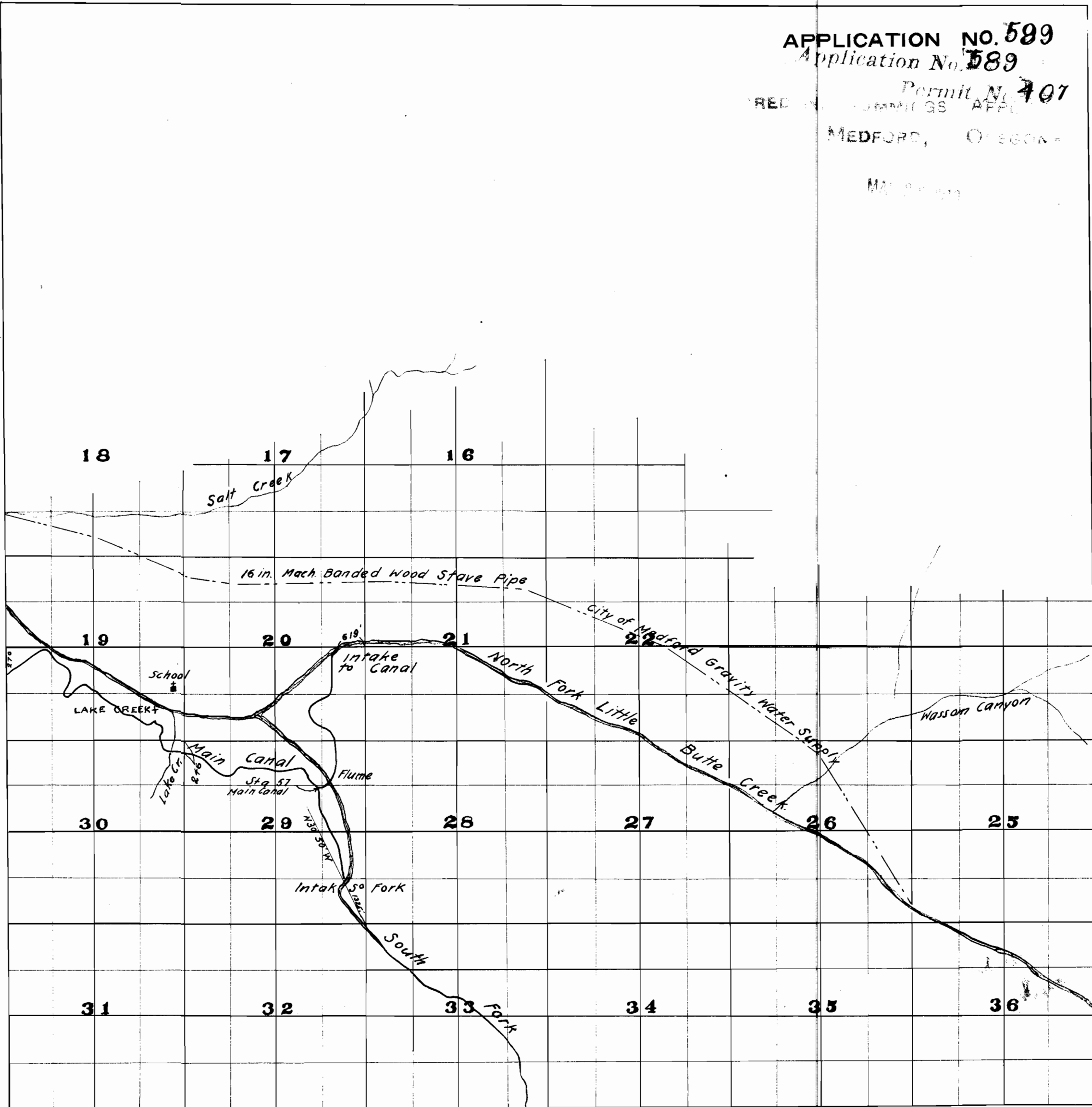
Application No. 589

Permit No. 407

REG. NO. J. M. J. J. S. APPL.

MEDFORD, OREGON

MAY 20 1909



CERTIFICATE OF SURVEYOR


Irving Worthington, of Medford Oregon do hereby certify that this map was made from notes taken during an actual survey made under my immediate supervision during Apr. May, June, July, Aug, and Sept. 1909 and that it correctly represents the works described in the accompanying application together with the location of streams and other ditches in the immediate vicinity and has written thereon the area in each smallest legal subdivision which it is proposed to irrigate.

Irving Worthington Surveyor.

Subscribed and sworn to before me this 10 day of May 1909.

[Signature] Notary Public State of Oregon.

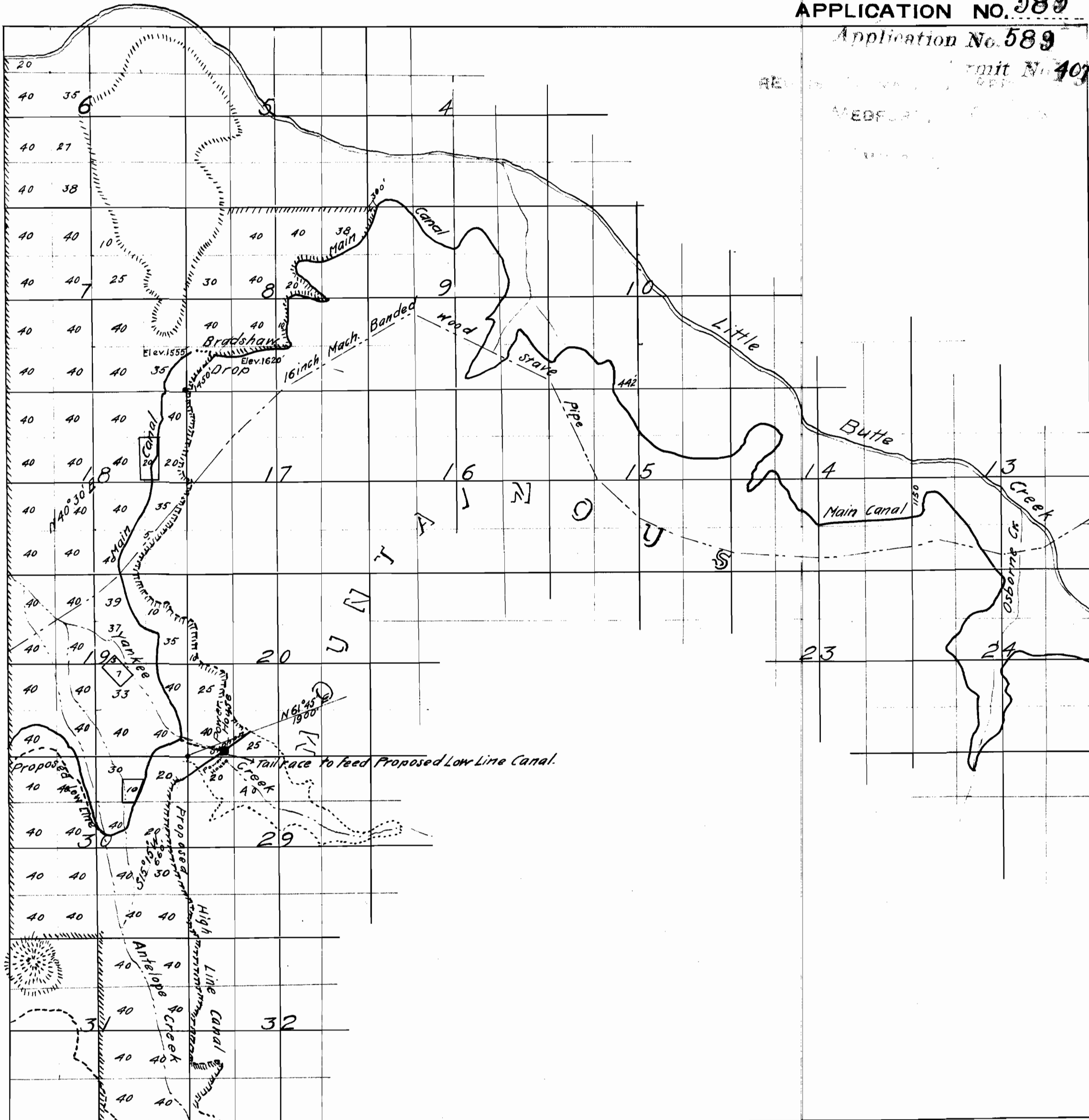
LEGEND



Lands under existing rights.

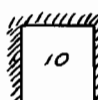



Lands applied for.



CERTIFICATE OF SURVEYOR

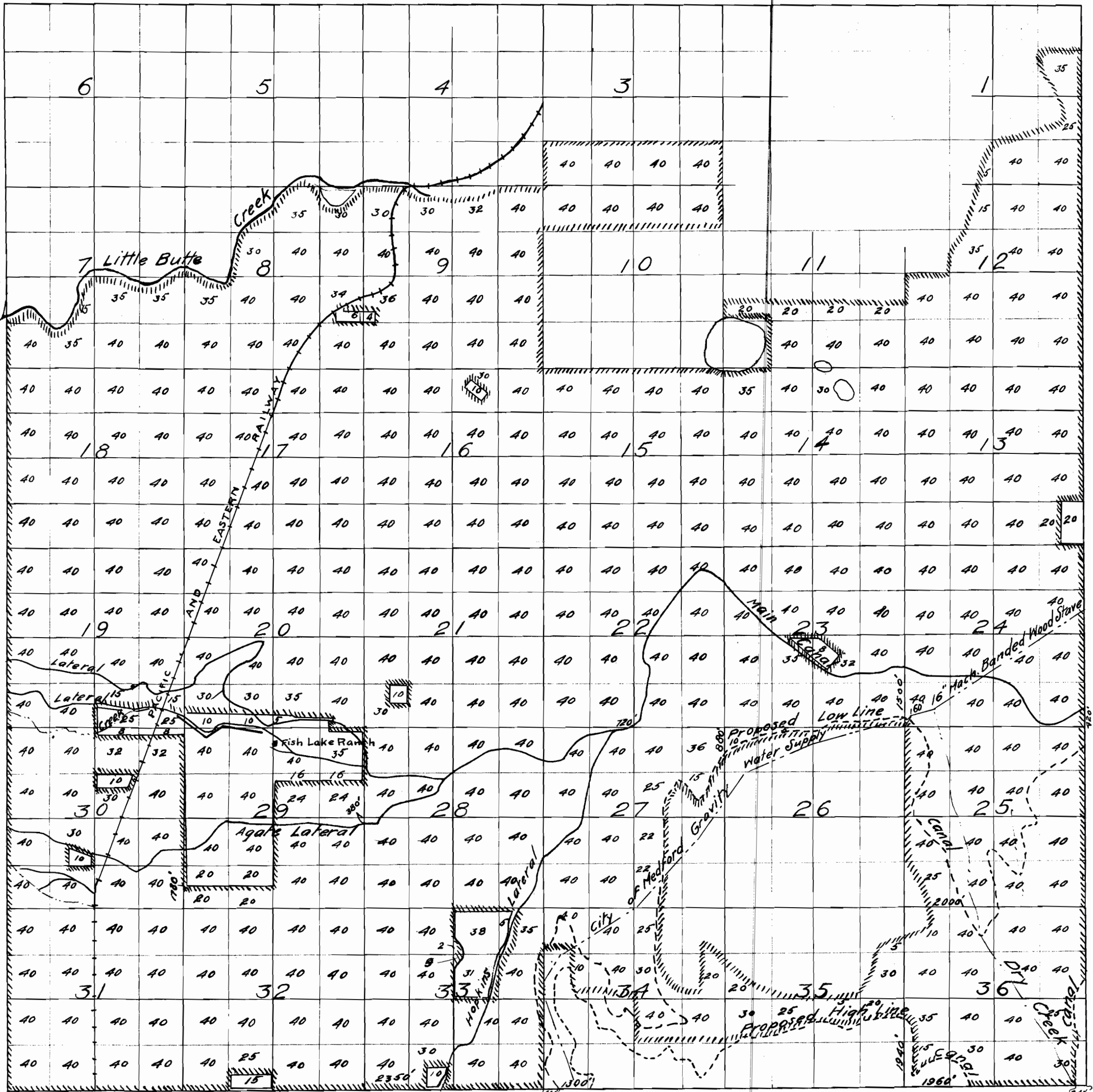
LEGEND

-  Lands under existing rights.
-  Lands applied for.

I, Irving Northrup of Medford Oregon do hereby certify that this map was made from notes taken during an actual survey made under my immediate supervision during Apr. May, June, July, Aug. and Sept. 1909 and that it correctly represents the works described in the accompanying application together with the location of streams and other ditches in the immediate vicinity and has written thereon the area in each smallest legal subdivision which is proposed to be irrigated.

Subscribed and sworn to before me this 10 day of July 1910

Irving Northrup Surveyor.



CERTIFICATE OF SURVEYOR

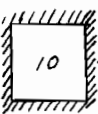

I, Irving Northington, of Medford Oregon do hereby certify that this map was made from notes taken during an actual survey made under my immediate supervision during Apr. May, June, July, Aug. and Sept. 1909 and that it correctly represents the works described in the accompanying application together with the location of streams and other ditches in the immediate vicinity and has written thereon the area in each smallest legal subdivision which is proposed to irrigate.

Irving Northington Surveyor

Subscribed and sworn to before me this 15 day of May 1910

W. A. Rye
Notary Public State of Oregon

LEGEND

-  Lands under existing rights.
-  Lands applied for.

Township

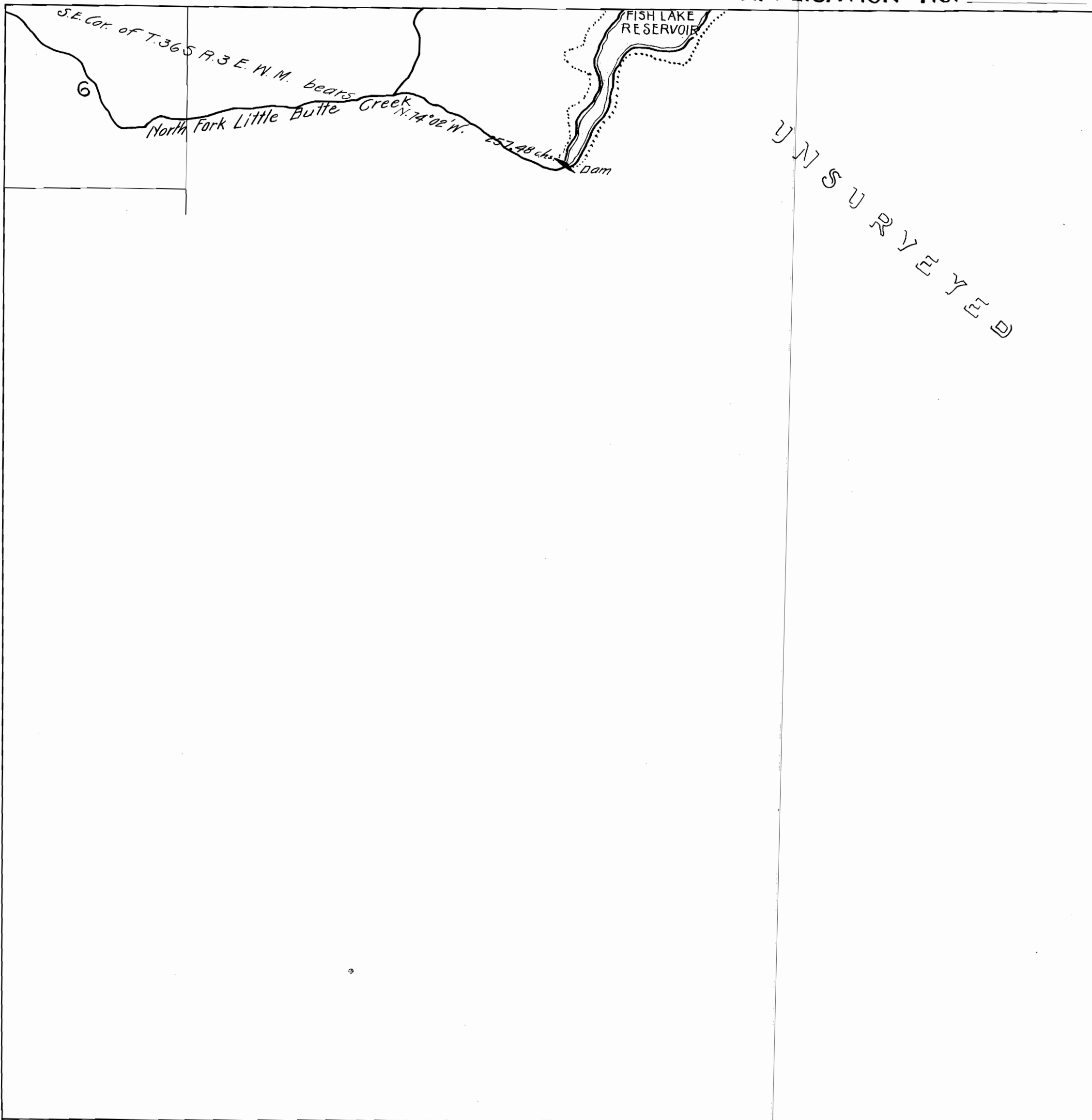
37 S ,

Range 4 E W M

Application No. 589

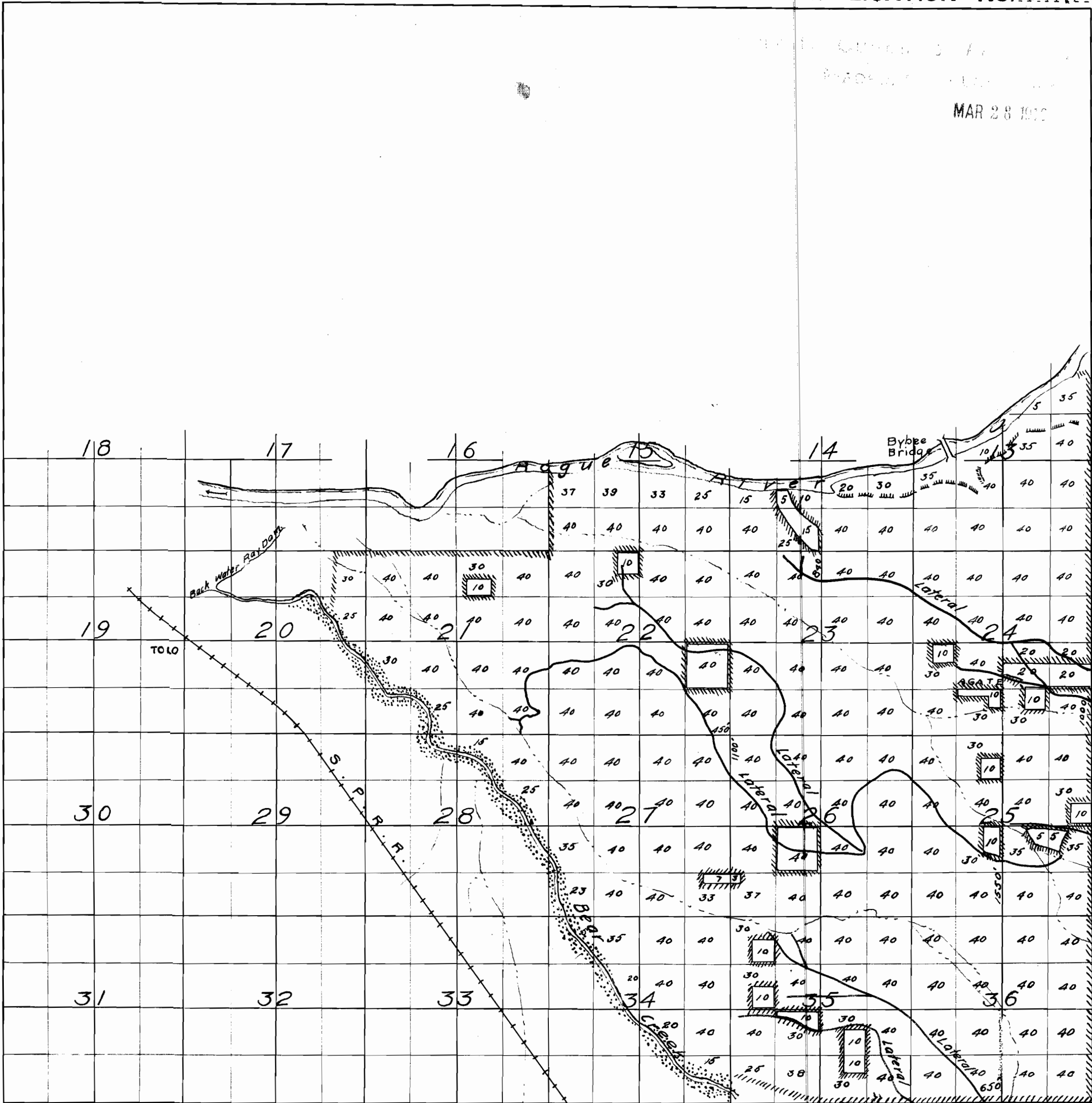
Permit No. 407

APPLICATION NO. 589



APPLICATION NO. 589

MAR 28 1909



CERTIFICATE OF SURVEYOR


Irving Northington of Medford Oregon do hereby certify that this map was made from notes taken during an actual survey made under my immediate supervision during Apr. May, June, July, Aug. and Sept. 1909 and that it correctly represents the works described in the accompanying application together with the location of streams and other ditches in the immediate vicinity and has written thereon the area in each smallest legal subdivision which it is proposed to irrigate.

Subscribed and sworn to before me this 10th day of - *Sept.* 1909.

Notary Public State of Oregon.

LEGEND

 Lands under existing rights.

 Lands applied for.

Township 36 S,

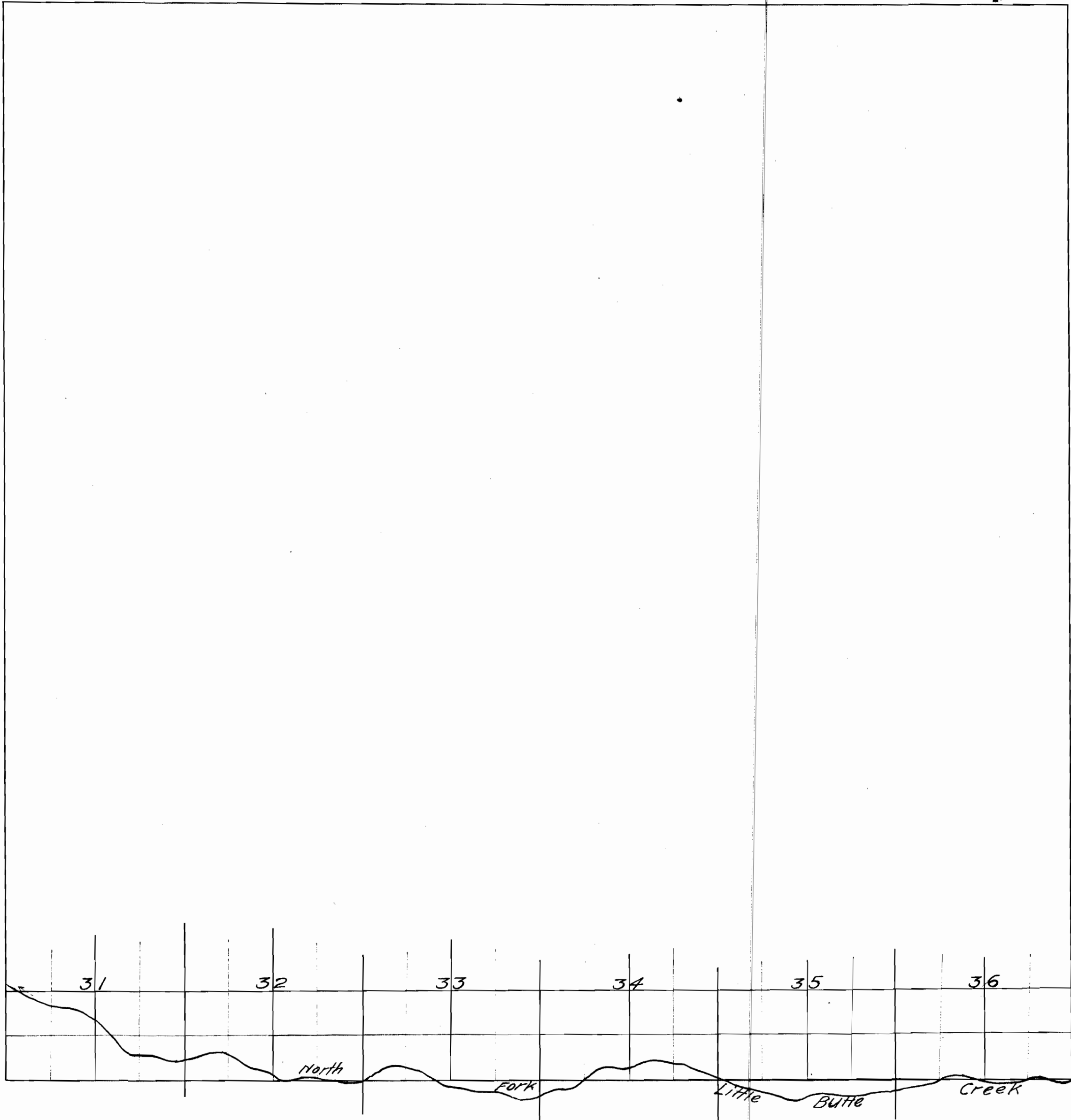
Range

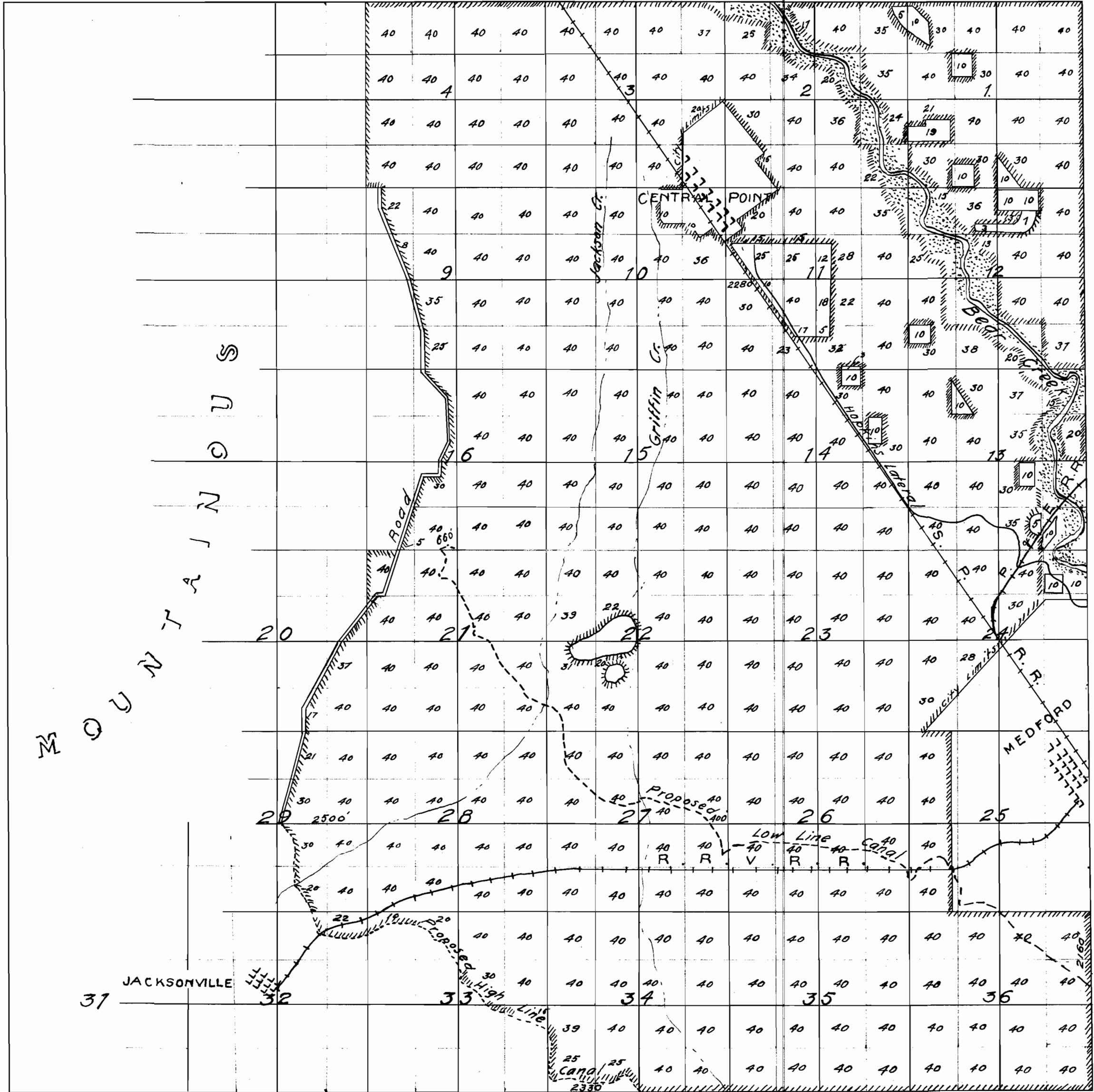
3 E W M.

Application No. 589

Permit No 707

APPLICATION NO. 589



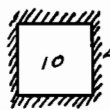
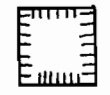


CERTIFICATE OF SURVEYOR

I, Irving Northington of Medford Oregon do hereby certify that this map was made from notes taken during an actual survey made under my immediate supervision during Apr. May, June, July, Aug. and Sept. 1909 and that it correctly represents the works described in the accompanying application together with the location of streams and other ditches in the immediate vicinity and has written thereon the area in each smallest legal subdivision which is proposed to irrigate.

Irving Northington Surveyor
 Subscribed and sworn to before me this 10th day of July 1910
W. A. Rice
 Notary Public State of Oregon.

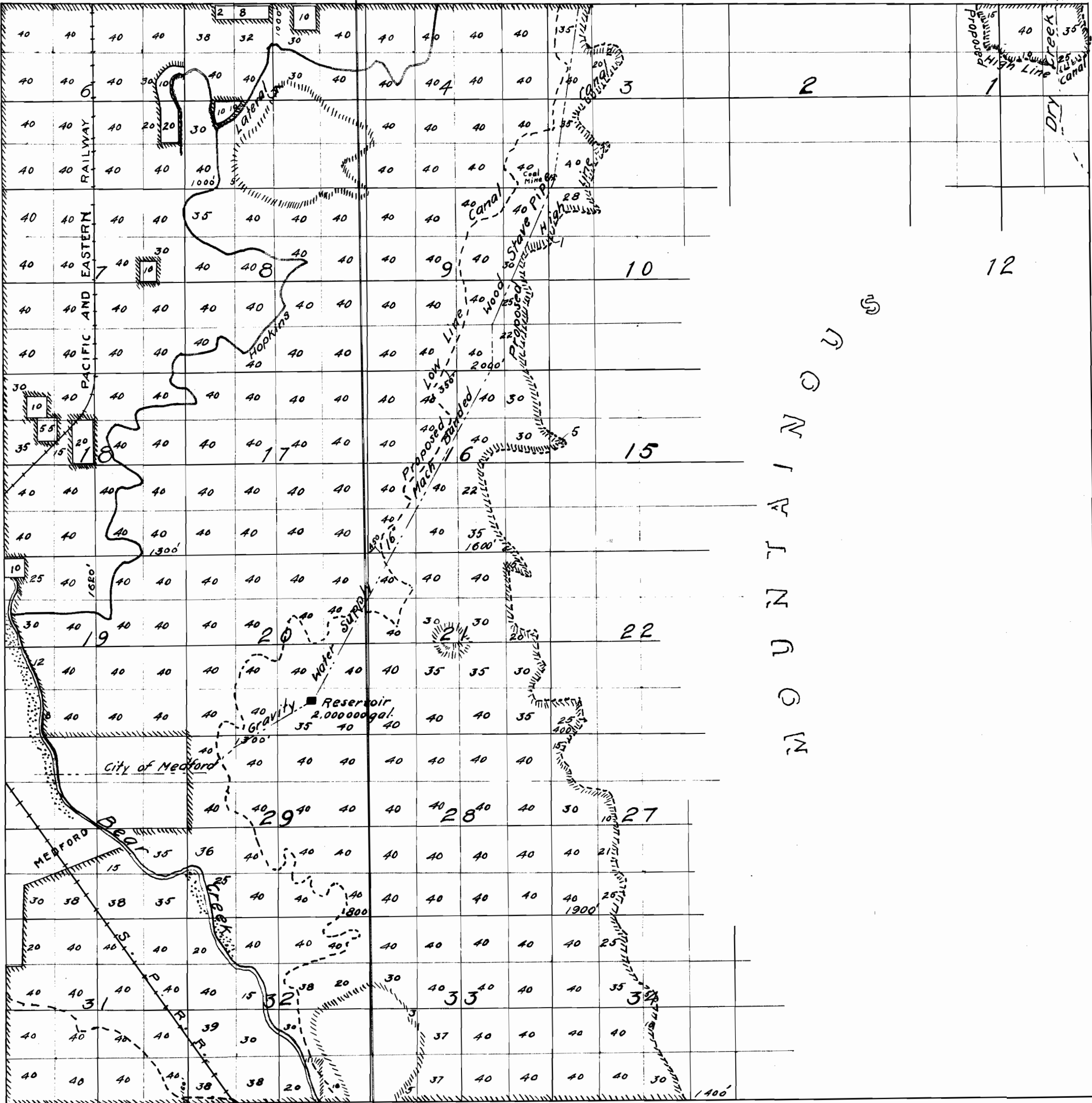
LEGEND

-  Lands under existing rights.
-  Lands applied for.

Township 37 S., Range 1 W W M.

Application No 589
Enlargement Permit No. 407

APPLICATION NO. 589



M O N I T O R I N G

CERTIFICATE OF SURVEY OR

I, Lexing Worthington, of Medford Oregon do hereby certify that this map was made from notes taken during an actual survey made under my immediate supervision during Apr, May, June, July, Aug and Sept. 1909 and that it correctly represents the works described in the accompanying application together with the location of streams and other ditches in the immediate vicinity and has written thereon the area in each smallest legal subdivision which is proposed to irrigate.

LEGEND

 10 Lands under existing rights.
 Lands applied for.

Subscribed and sworn to before me this 10 day of Sept 1910.

Notary Public State of Oregon.

NOTARY PUBLIC FOR JACKSON COUNTY OREGON
MY COMMISSION EXPIRES JUNE 28, 1911

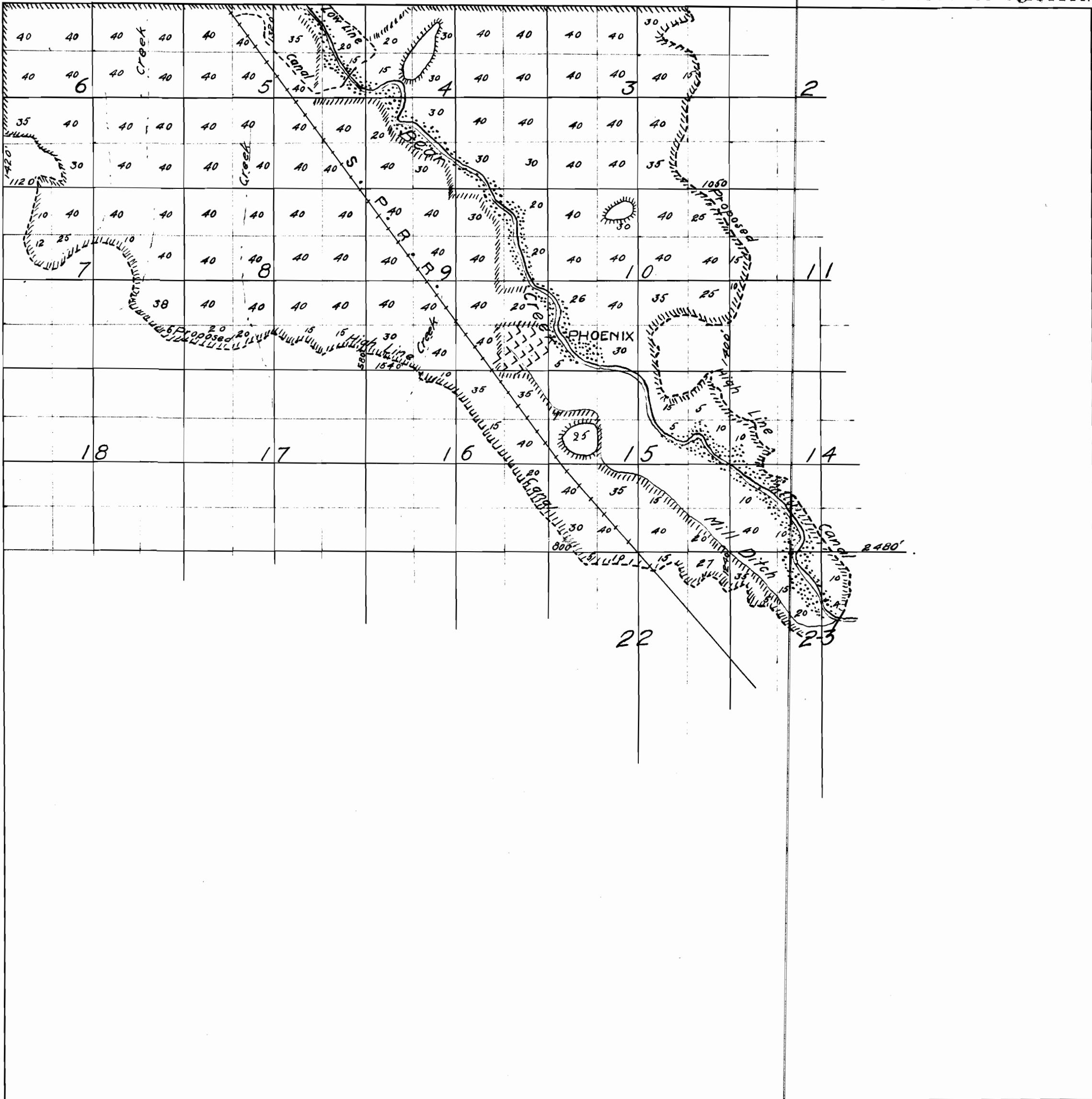
Township 3 S S ,

Range 1 W W M

Application No 589

Enlargement Permit No 407



APPLICATION NO. 52



CERTIFICATE OF SURVEYOR

Irving Worthington of Medford Oregon do hereby certify that this map was made from notes taken during an actual survey made under my immediate supervision during Apr. May, June, July, Aug. and Sept. 1909 and that it correctly represents the works described in the accompanying application together with the location of streams and other ditches in the immediate vicinity and has written thereon the area in each smallest legal subdivision which it is proposed to irrigate.

LEGEND

-  Lands under existing rights
-  Lands applied for.

Subscribed and sworn to before me this 10th day of

Irving Worthington Surveyor.
J. A. Nye
 Notary Public State of Oregon.

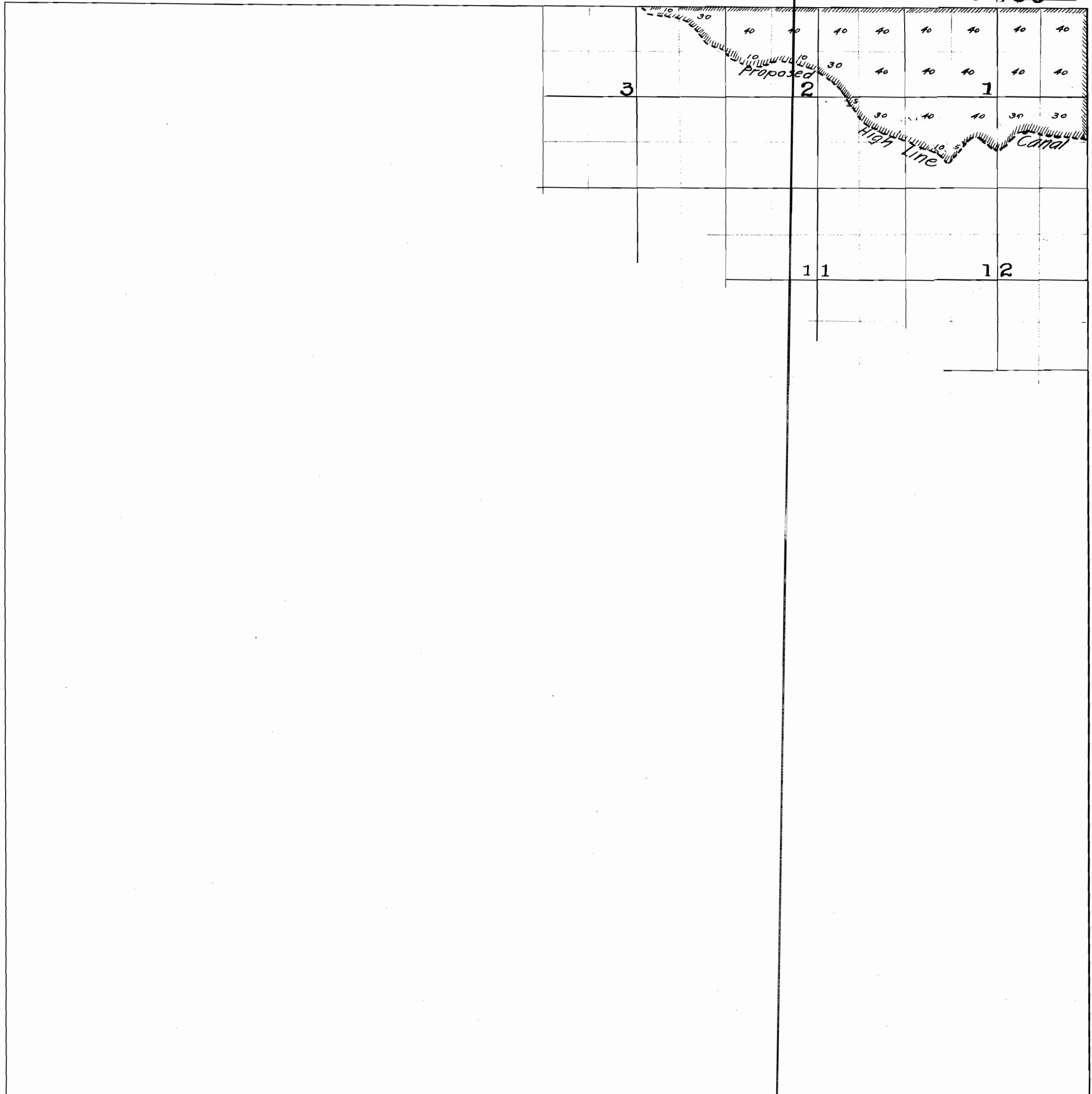
MAR 25 1910

Township 38 S, Range 2 W.W.M.

Application No. 599

Permit No. 407

APPLICATION NO. 589



CERTIFICATE OF SURVEYOR I, Irving Northrup of Medford Oregon do hereby certify that this map was made from notes taken during an actual survey made under my immediate supervision during Apr. May, June, July Aug and Sept. 1909 and that it correctly represents the works described in the accompanying application together with the location of streams and other ditches in the immediate vicinity and has written thereon the area in each smallest legal subdivision which is proposed to irrigate.

LEGEND

 Lands under existing rights
 Lands applied for.

Subscribed and sworn to before me this 10th day of June 1910
Irving Northrup Surveyor
 Notary Public State of Oregon.
 PUBLIC FOR JACKSON COUNTY, OREGON.
 MY COM. EXPIRES JUNE 28, 1911.