

Johnson Creek

Tp. 29S R 14 W. W. M.

N¹/₄ cor. Sec. 8

1" = 200'

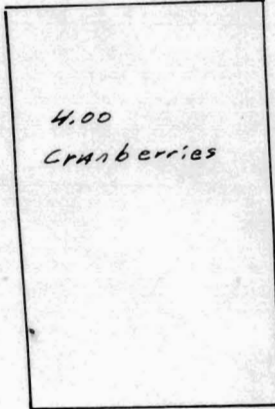
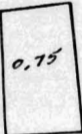
Pipe line

Una. St.

#2

Una. St.

#1

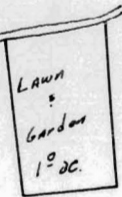


NW¹/₄ NW¹/₄
Sec. 8

NE¹/₄ NW¹/₄
Sec. 8

- P.O.D. #1: 240' So., 230' W.
- #2: 180' So., 1000' W
- #3: 580' So., 2000' W
- #4: 30' No., 1470' W

All From the NW¹/₄ cor.
Sec. 8, Tp. 29S, R14W.



RECEIVED

AUG 12 1976

WATER RESOURCES DEPT
SALEM, OREGON

Application No. R-54654, 54655
Permit No. R 6536, 40996

THIS MAP PREPARED BY: [Signature]
FROM INFORMATION FURNISHED BY THE
APPLICANT.