

MAP of

Sec. 6 Tp. 2. S. R. 9. W.

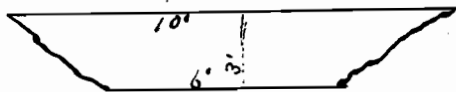
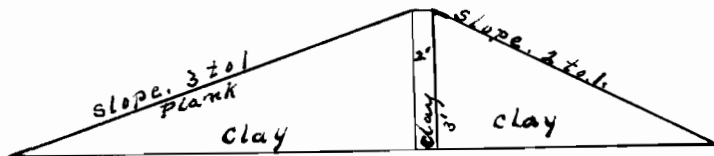

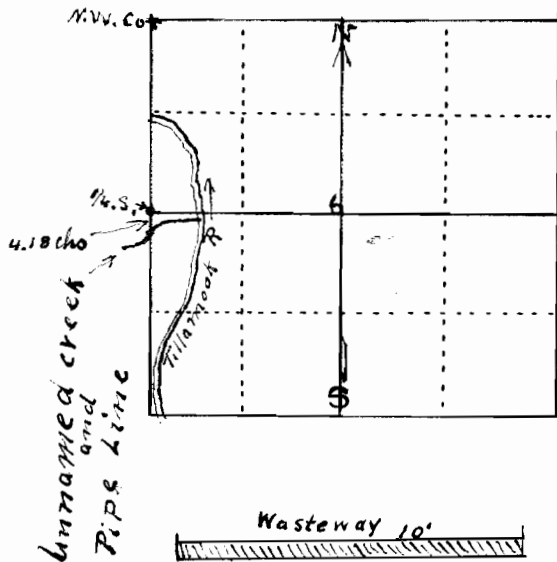
CERTIFICATE OF SURVEYOR

I, *A.M. Austin*

of *Tillamook, Oregon*

do hereby certify that this map was made from notes taken during an actual survey made by me (or under my immediate supervision) on *January 3rd* *1920* and that it correctly represents the works described in the accompanying application, together with the location of streams and other ditches in the vicinity, and has written thereon the area in each smallest legal subdivision which it is proposed to irrigate.

A.M. Austin
Surveyor.



Application No. *6981*
Permit No. *4391*