





Map showing Section 19, Tp. 9, S., R. 40.

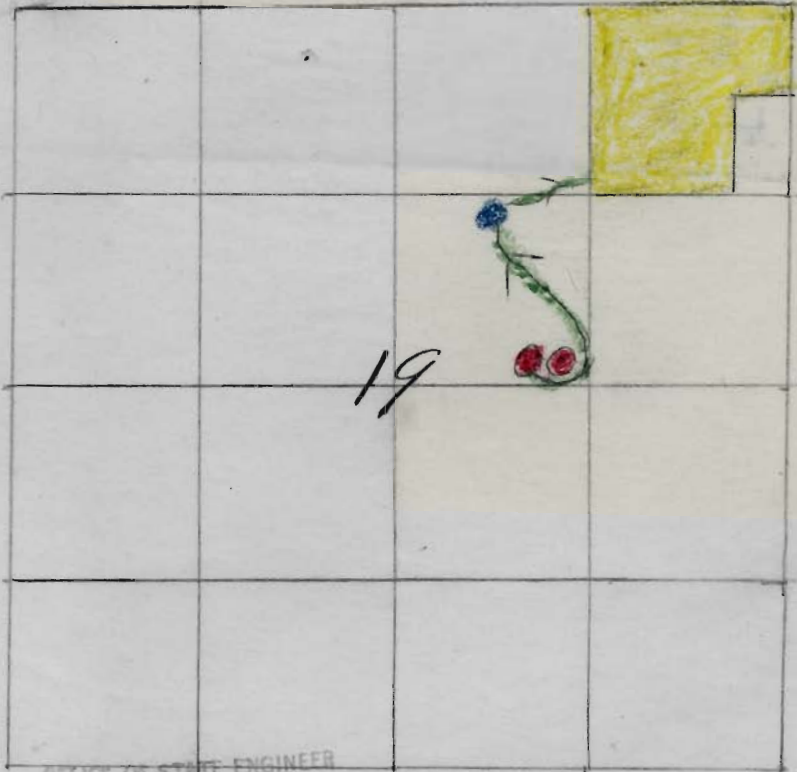
 Lands owned by J. D. Best.

 Reservoirs of the City of Baker.

 Storage Reservoir of J. D. Best et al

 Ditch of J. D. Best et al.

*M.*



OFFICE OF STATE ENGINEER

RECEIVED  
JAN 19 1920  
SALEM, OREGON

Application No.

7001

7001

Permit No.

4395