

THIS MAP PREPARED BY:

*J. H. J. R.*

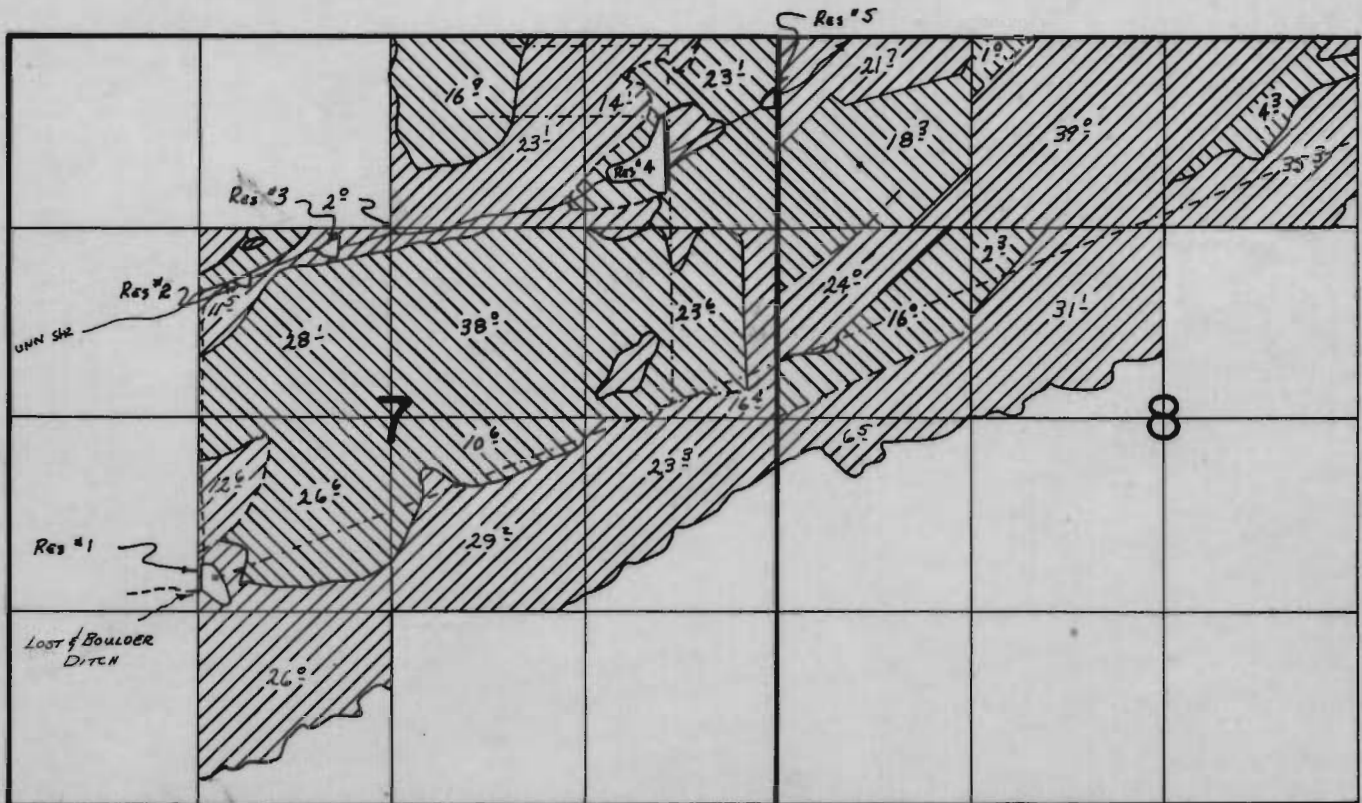
FROM INFORMATION FURNISHED BY  
THE APPLICANT.

RECEIVED

NOV 15 1977

T. 5S. R. 12 E. W.M.

WATER RESOURCES DEPT  
SALEM, OREGON



Reservoirs Located: #1- 3730' S. & 3780' W.; #2- 3660' S. & 3600' W.; #3- 1440' S. & 3000' W.;  
#4- 800' S. & 750' W.; #5- 430' S. & 20' W.; all from the N.E. corner of Section 7.



NEW LAND

OLD WATER RIGHTS


APPLICATION MAP FOR

GEORGE T. & JESSE M. GREGG

Application No. 56861, R56860  
Permit No. 43971 R 7805

SCALE: 4" = 1 mile

Lost Cr.  
1700' N. & 1400' E. Fr.  
S.W. Cor. Sec. 26  
T. 4 S. R. 10 E. W.M.




NE 1/4 SW 1/4  
Sec. 26

Boulder Cr.  
730' N. & 1720' W. Fr.  
S.E. Cor. Sec. 26  
T. 4 S. R. 10 E. W.M.



SW 1/4 SE 1/4  
Sec. 26

Forest Cr.  
195' N. & 256' E. Fr.  
S.W. Cor. Sec. 27  
T. 4 S. R. 10 E. W.M.



SW 1/4 SW 1/4  
Sec. 27