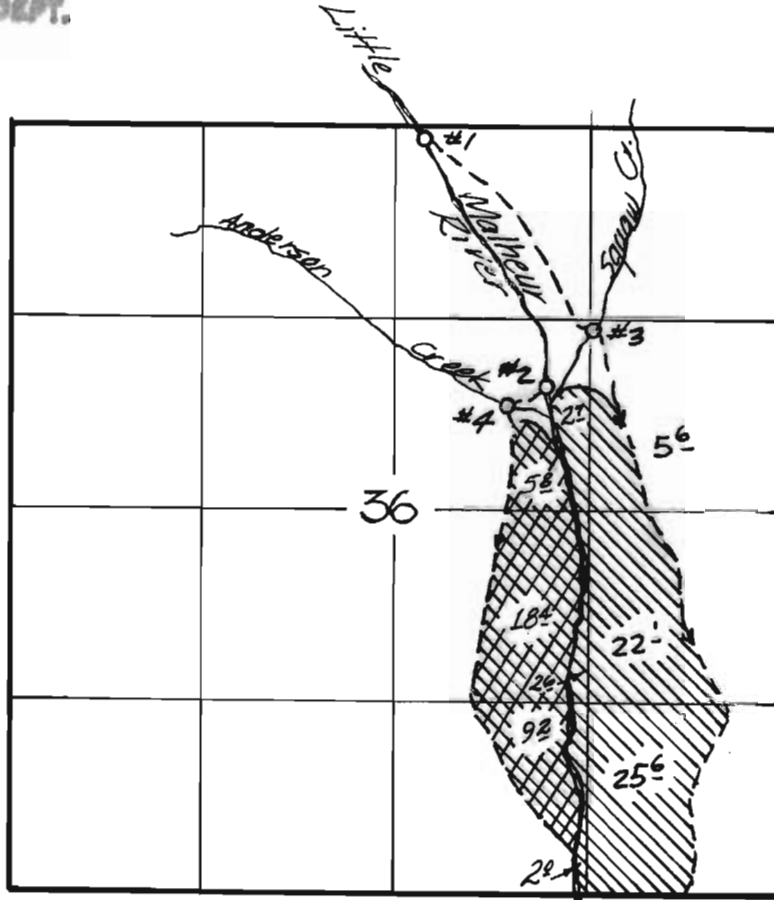


RECEIVED



APR 16 1979

WATER RESOURCES DEPT.
SALEM, OREGON

T. 15 S. R. 36 E. W. M.;



Div. Pt. #1 is located 90' S. & 210' E. of N 1/4 Cor.
 Div. Pt. #2 is located 1780' S. & 1030' E. of Sec. 36, T. 15 S. R. 36 E.
 Div. Pt. #3 is located 1400' S. & 1400' E.
 Div. Pt. #4 is located 1940' S. & 780' E.

 ← Squaw Cr. & Little Malheur R.
 ← Anderson Cr. & Little Malheur R.

THIS MAP PREPARED BY:

J. Jackson
 FROM INFORMATION FURNISHED BY
 THE APPLICANT.

Application No. 58540
 Permit No. 44571

Approved P. J. K. Sr