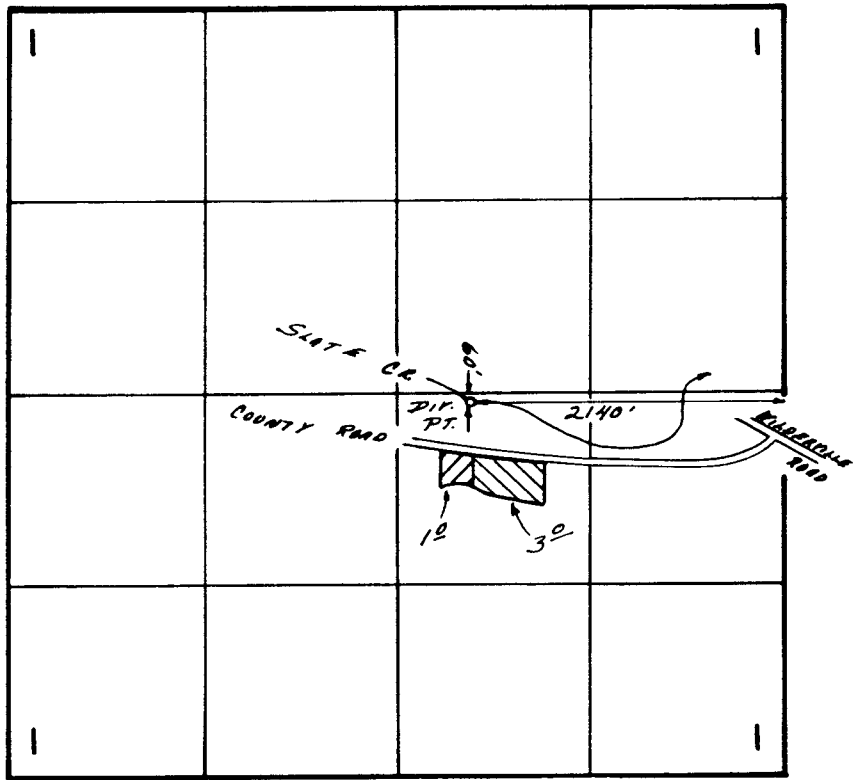




T. 37 S., R. 7 W., W. M.

RECORDED
JUL 12 1989

SEE DIST. TO
CORRECT PAGE, 1986



SCALE: 1" = 1320'

BARLEBEN 
SERRANO 

FINAL PROOF SURVEY
UNDER

Application No. 58855 Permit No. 44828
IN NAME OF

REINHARD...BARLEBEN...&...KEN...SERRANO

Surveyed MAY 7 1986, by B. S. JAMES