

T. 13S. R. 20E. W.M.
Sec. 1

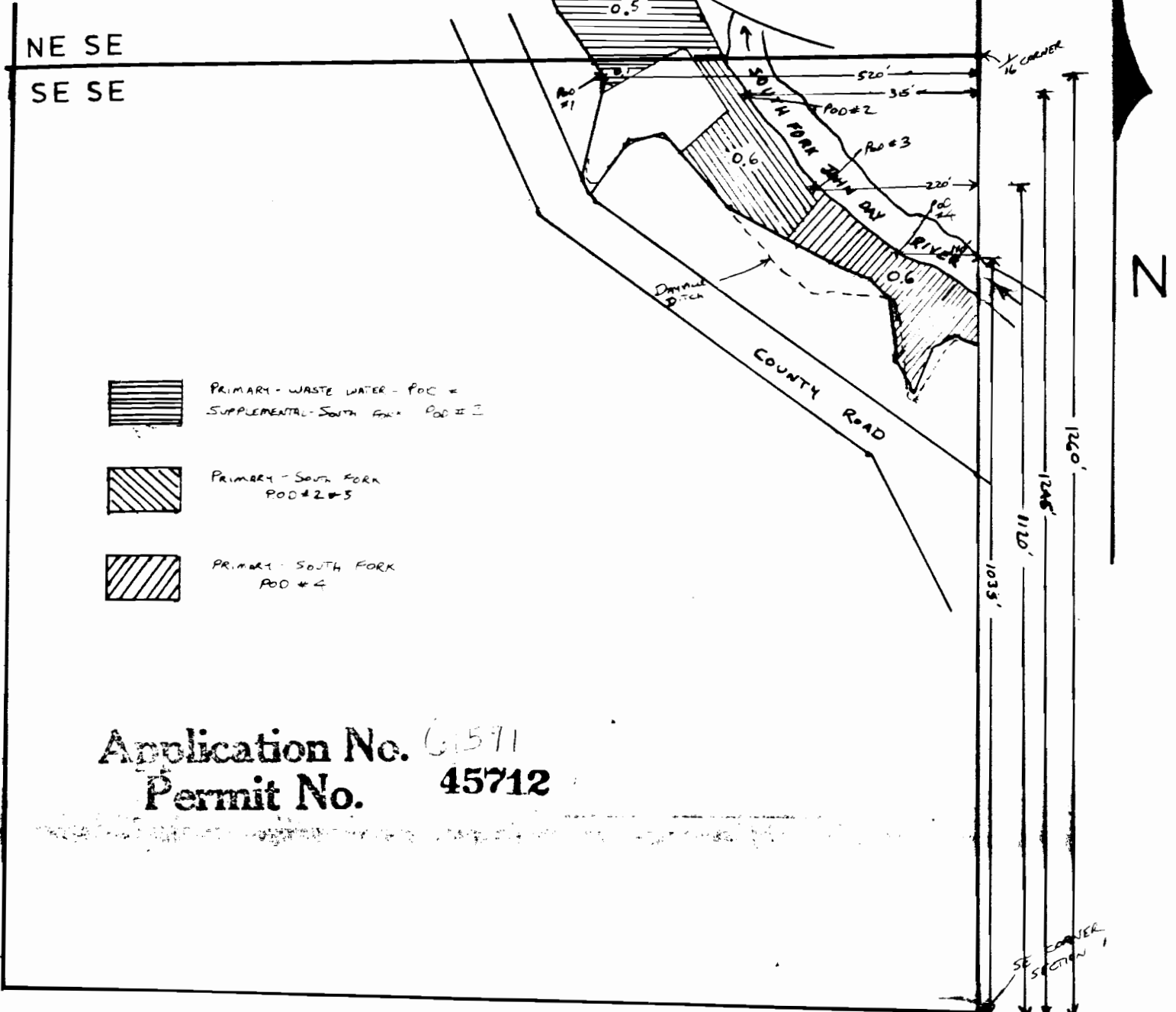
PLC 1110
APR 24 1971
WATER RESOURCES DEPT
SALEM, OREGON




APPLICATION MAP
FOR JACK &
LENORE McELROY

Lenore & Jack McElroy
X
X

APPROVED

THIS MAP PREPARED BY:
[Signature]
FROM INFORMATION FURNISHED BY
THE APPLICANT.



-  PRIMARY - WASTE WATER - POC = SUPPLEMENTAL - SOUTH FORK POD #2
-  PRIMARY - SOUTH FORK POD #2 & 5
-  PRIMARY - SOUTH FORK POD #4

Application No. 61571
Permit No. 45712

SCALE
1" = 200'

SE CORNER SECTION