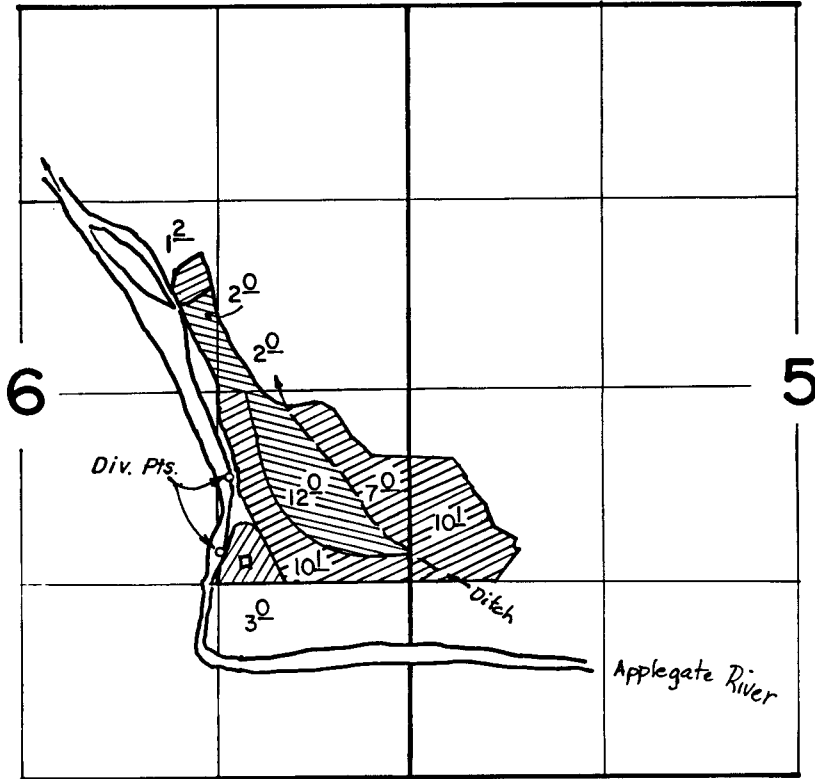


T. 37 S., R. 6 W., W.M.






N'LY Div. Pt. located 2060' N. & 1220' W.
 S'LY Div. Pt. located 1550' N. & 1300' W.
 Both from S.E. Corner Section 6.

RECORDED

MAR 20 1987

W.M. DIST. 14
 GRANTS PASS, ORE.

FINAL PROOF SURVEY
 UNDER

	62127	47296	
	TRANSFER NO. 4249		
	59186	44434	
Application No. 58883	Permit No. 44429		

IN NAME OF

SUZANNE K. POETT

Surveyed AUG. 11, 1982, by B. S. JAMES
 " MAY 5, 1983 " "

B50-3-11

mc 2/84