

EXHIBIT B

Form 974.

Form 974.

T. 14 S. R. 9 E

Will-

Sec. 14 S. R. 10 E

RECEIVED

AUG 9 1983

WATER RESOURCES DEPT.
SALEM, OREGON

RECEIVED

OCT 10 1983

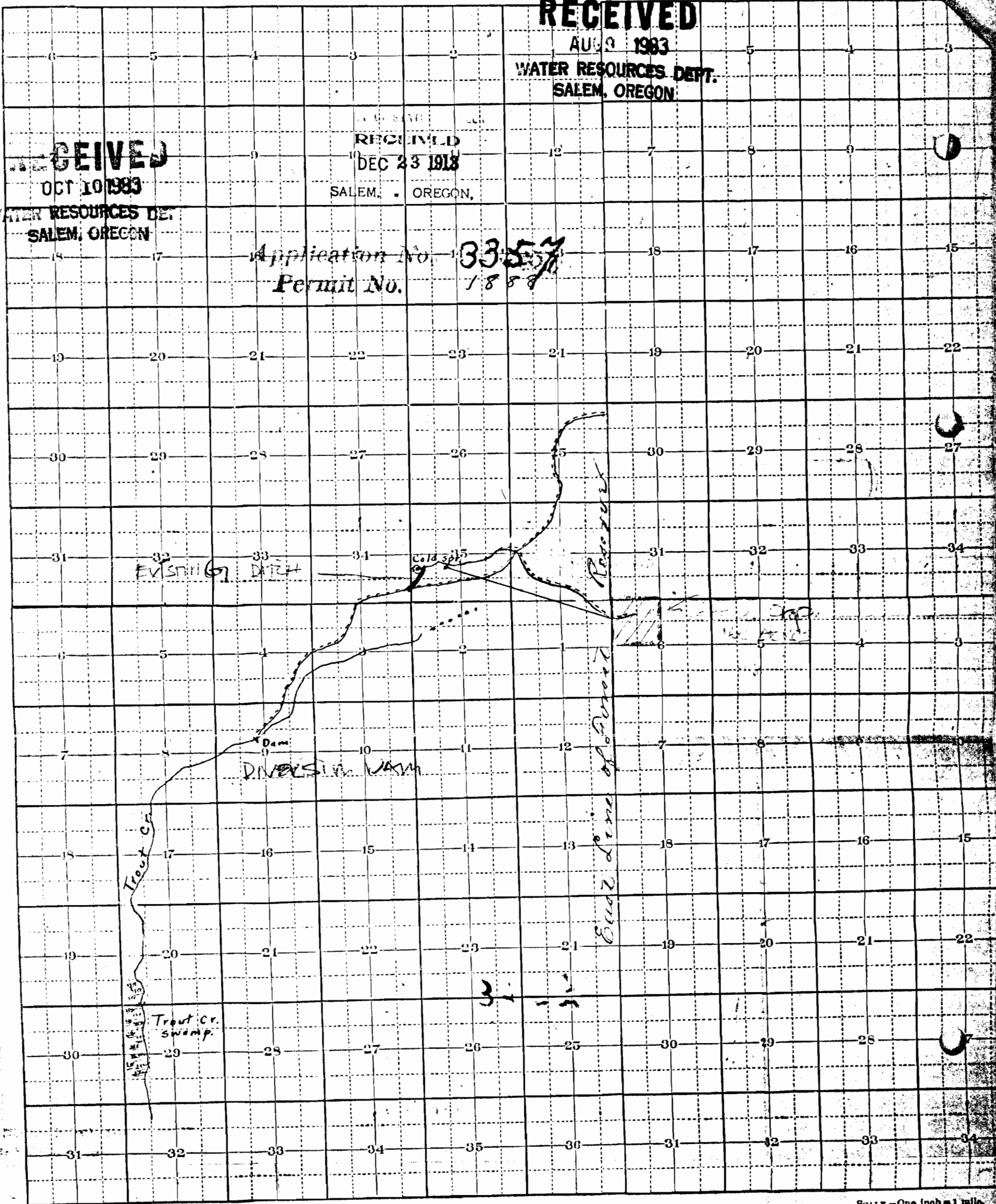
WATER RESOURCES DEPT.
SALEM, OREGON

RECEIVED

DEC 23 1918

SALEM, OREGON

Application No. 3357
Permit No. 1888



15 S.

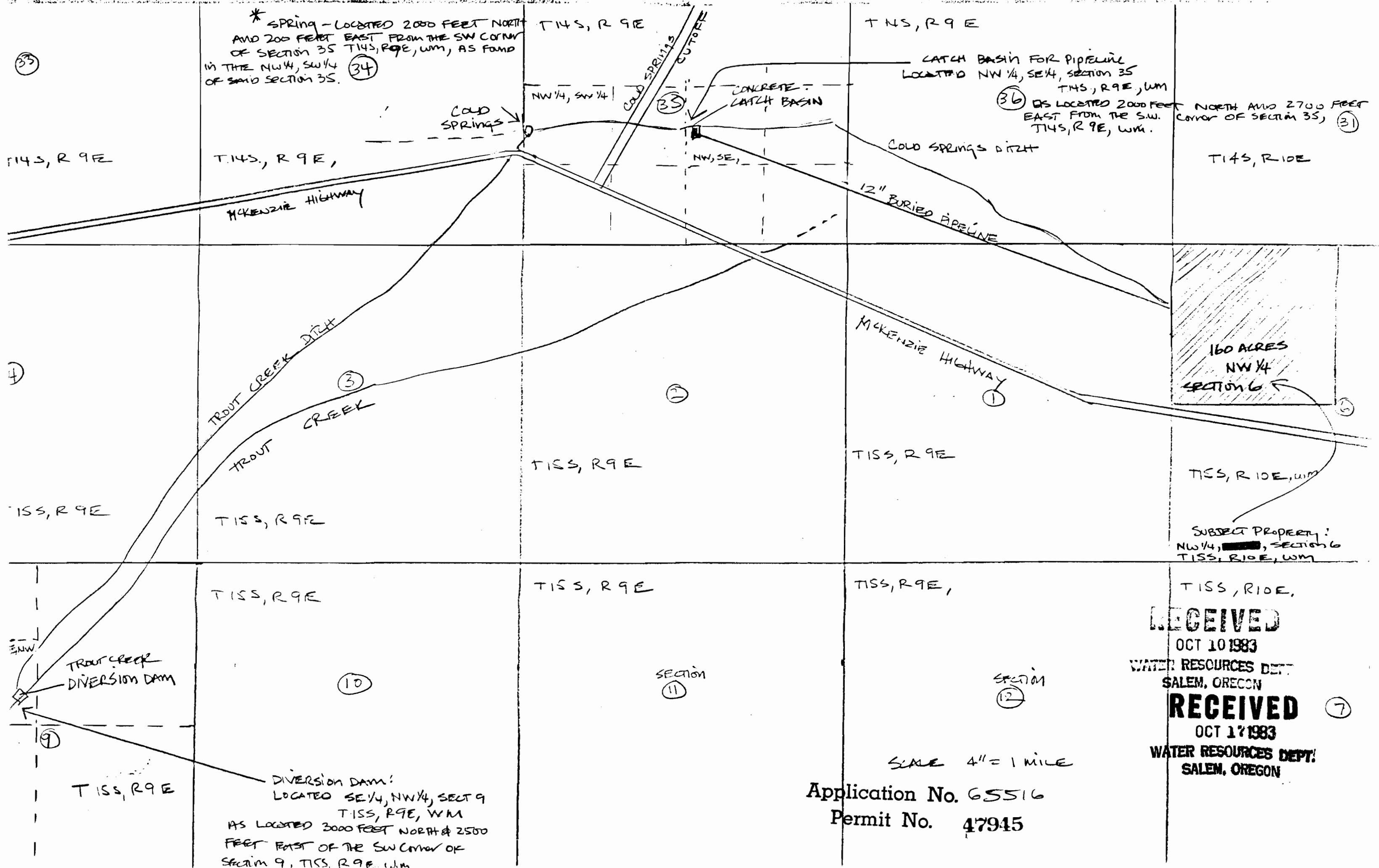
SCALE - One inch = 1 mile.

SCALE - One inch = 1 mile.

--- Ditch, old Parson + Jones. ditch
--- Proposed new ditch by J.W. Berry.

Land owned by Berry

Application No. 65516
Permit No.



RECEIVED
OCT 10 1983
WATER RESOURCES DEPT.
SALEM, OREGON

RECEIVED
OCT 17 1983
WATER RESOURCES DEPT.
SALEM, OREGON

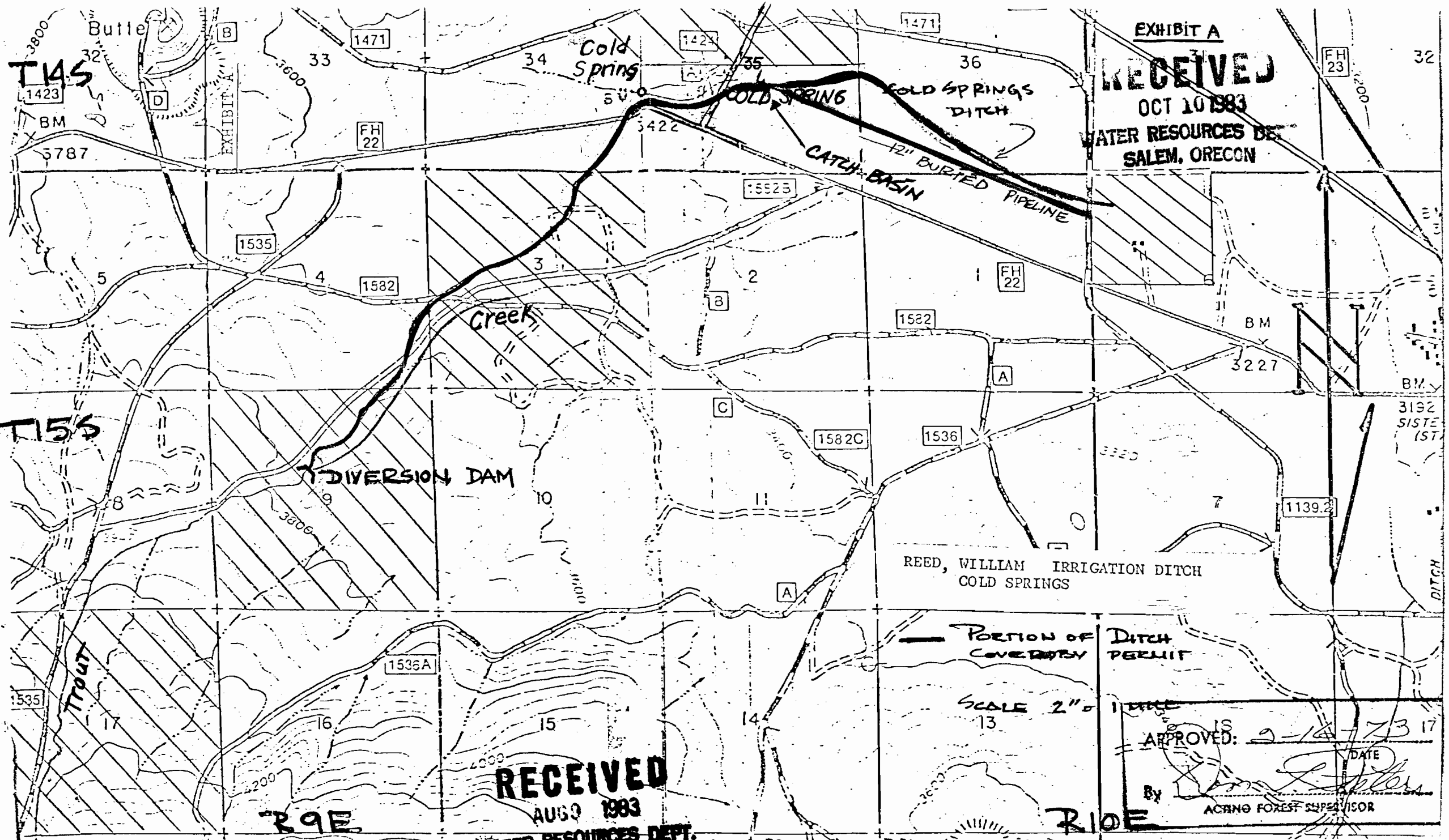


EXHIBIT A

RECEIVED
 OCT 10 1983
 WATER RESOURCES DEPT.
 SALEM, OREGON

DIVERSION DAM

REED, WILLIAM IRRIGATION DITCH
 COLD SPRINGS

PORTION OF DITCH PERMIT
 COVERAGE

SCALE 2" = 1 MILE

APPROVED: *[Signature]* 9-18-83 17
 DATE

By *[Signature]*
 ACTING FOREST SUPERVISOR

RECEIVED
 AUG 9 1983

WATER RESOURCES DEPT.
 SALEM, OREGON

Application No. 65516
 Permit No.

T14S

T15S

R9E

R10E