



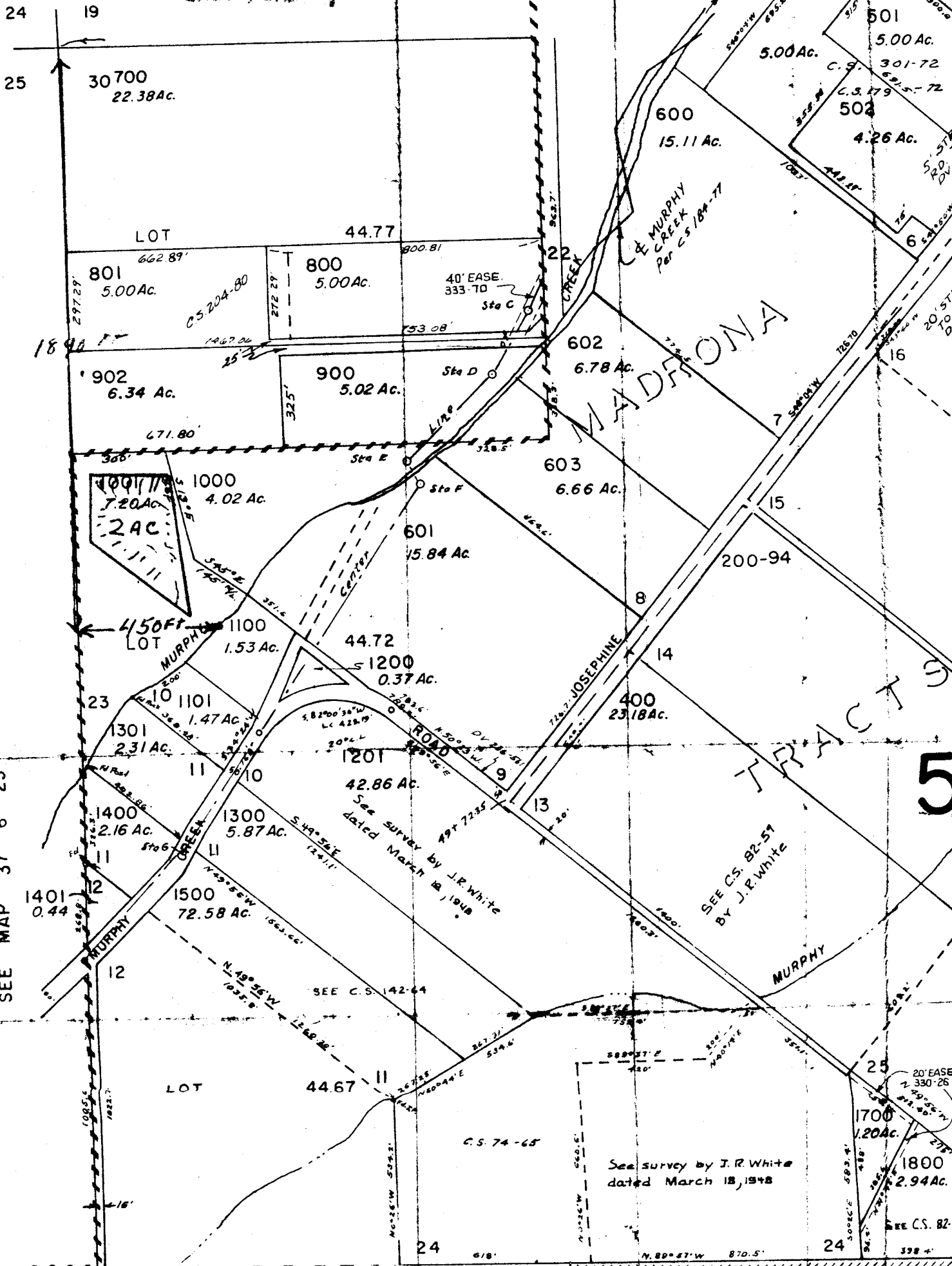
NOV 15 1953  
WATER RESOURCES DEPT  
SEASIDE, OREGON

RECEIVED

SEE MAP 37 5 19

OCT 5 1953

WATER RESOURCES DEPT  
SEASIDE, OREGON



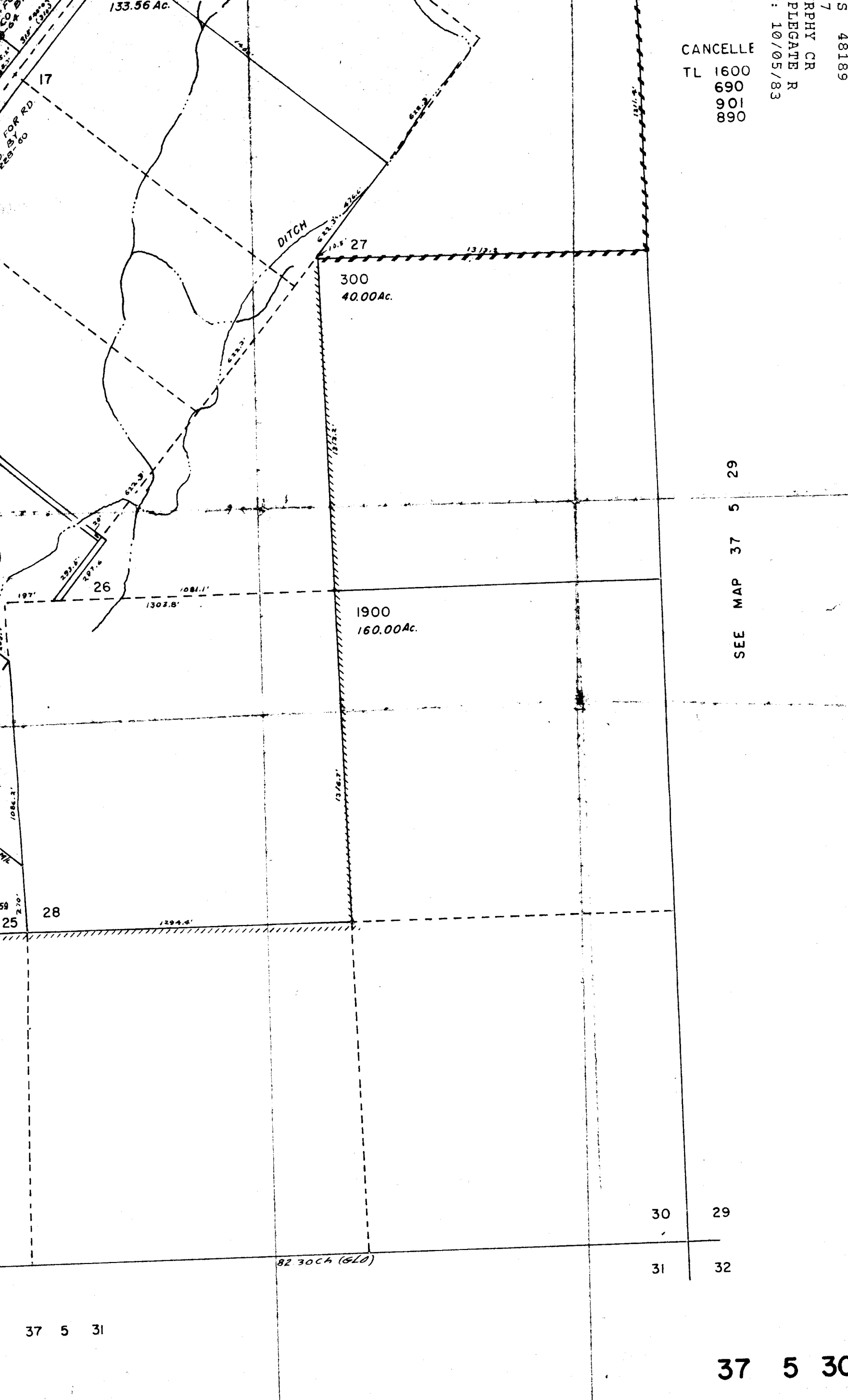
SEE MAP 37 6 25

SEE CS. 82-51  
By J.R. White

See survey by J.R. White  
dated March 18, 1948

Acreage as recorded  
on Plat of MADRONA TRACTS

CANCELLE  
TL 1600  
690  
901  
890

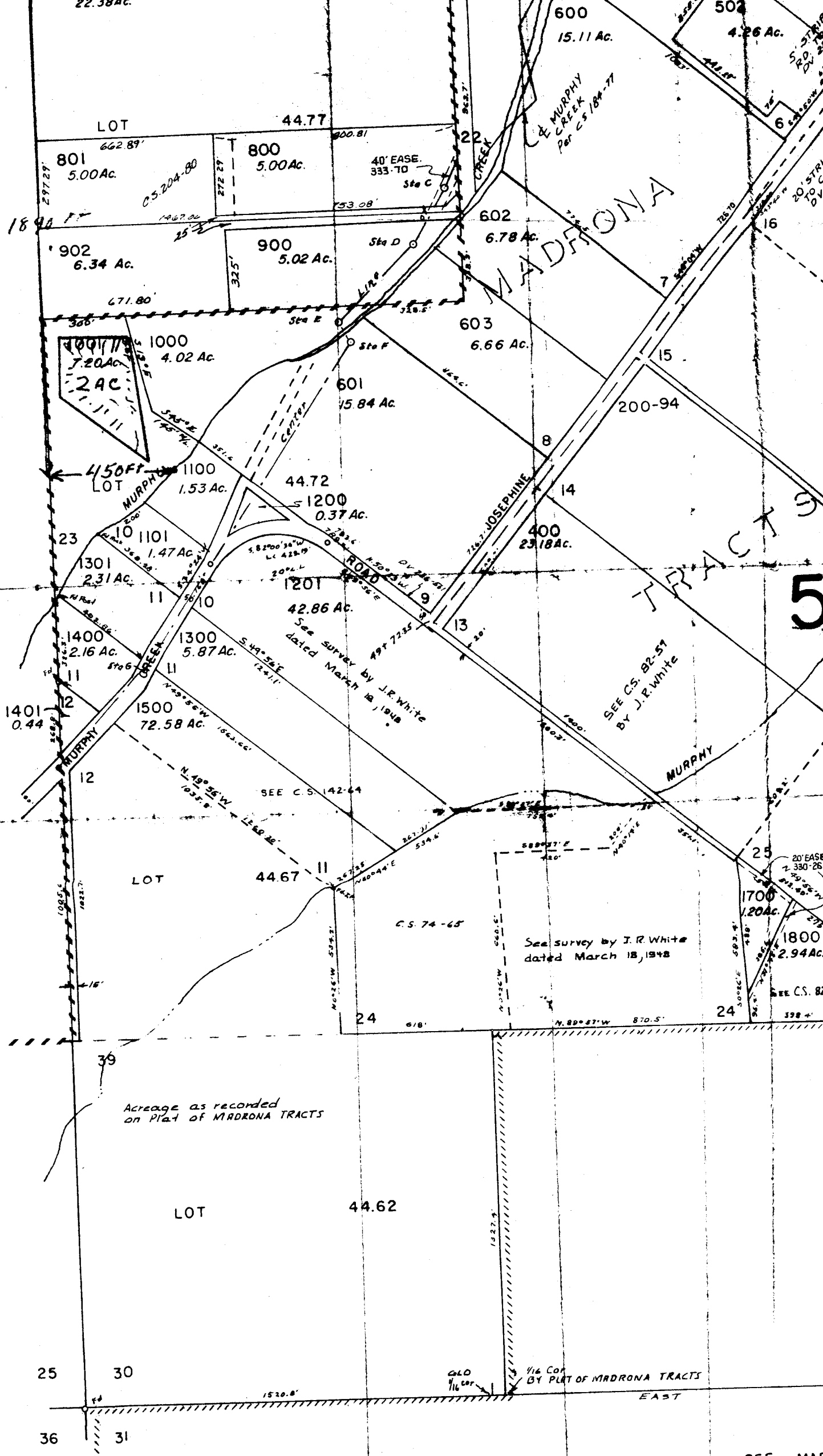


SEE MAP 37 5 29

30 29  
31 32

37 5 31

37 5 30



Acreage as recorded on Plat of MADRONA TRACTS

LOT 44.62

See survey by J.R. White dated March 18, 1948

SEE C.S. 82-51 BY J.R. WHITE

SEE MAP