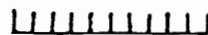


UNION COUNTY ASSESSORS MAP
TWP. 3S, R. 40 EWM & 41 EWM

Application No. 62983
Permit No. 48505



PROJECT BOUNDARY



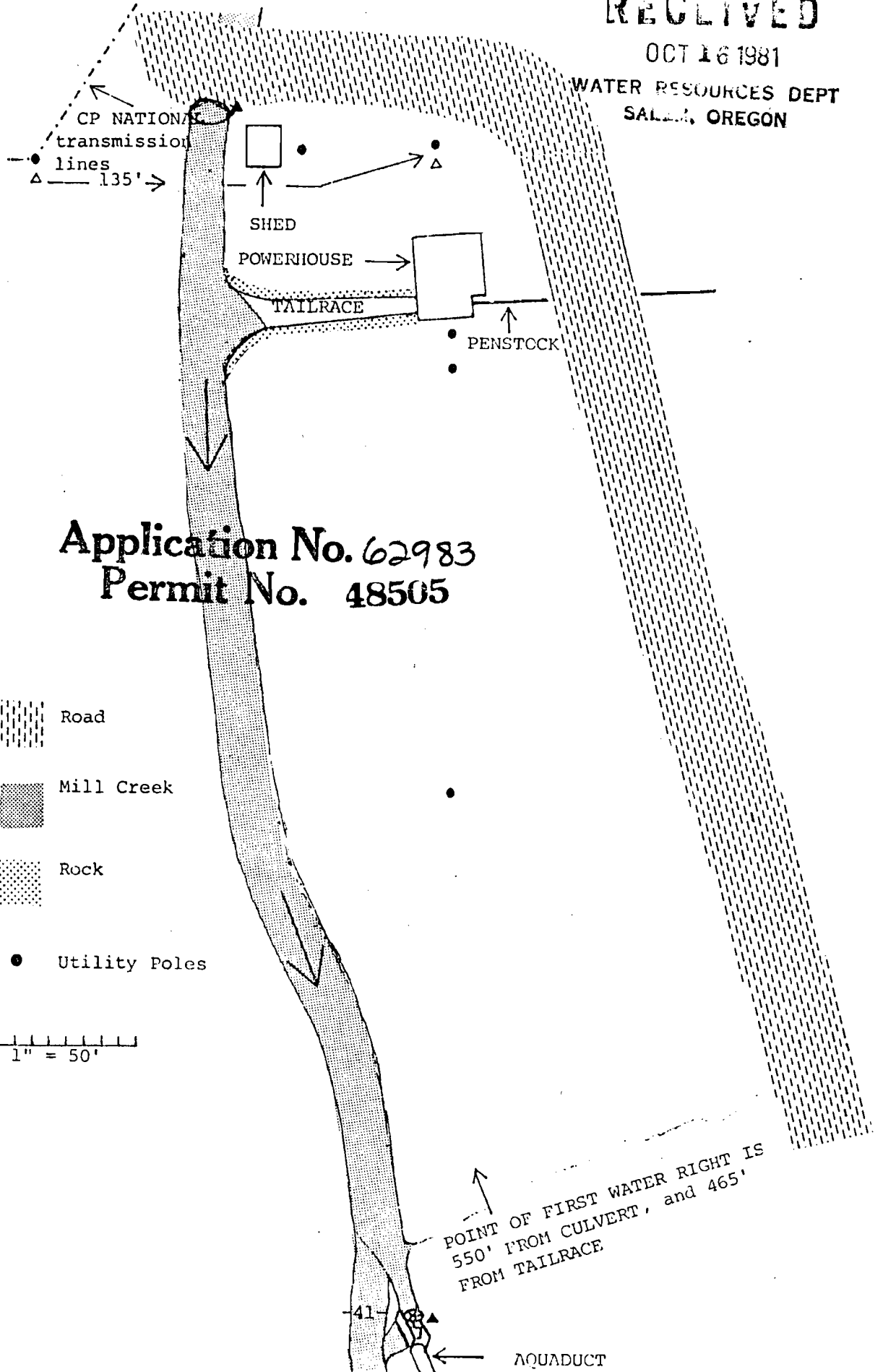
1" = 2000'

RECEIVED
OCT 16 1981
WATER RESOURCES DEPT
SALAMANCA, OREGON





RECEIVED

OCT 16 1981

WATER RESOURCES DEPT
SALAS, OREGON



Application No. 62983
Permit No. 48505

-  Road
-  Mill Creek
-  Rock
-  Utility Poles

1" = 50'

POINT OF FIRST WATER RIGHT IS
550' FROM CULVERT, and 465'
FROM TAILRACE

AQUADUCT