

T. 9 S., R. 27 E., W.M.

RECEIVED

JUL 15 1985

WATER RESOURCES DEPT.
SALEM, OREGON

APPLICATION MAP FOR FRANK & MANUEL SILVA

RECEIVED

JUL 15 1985

WATER RESOURCES DEPT.
SALEM, OREGON

David & Dorothy Lindy
PO Box 394
Monument
97864

20 HP

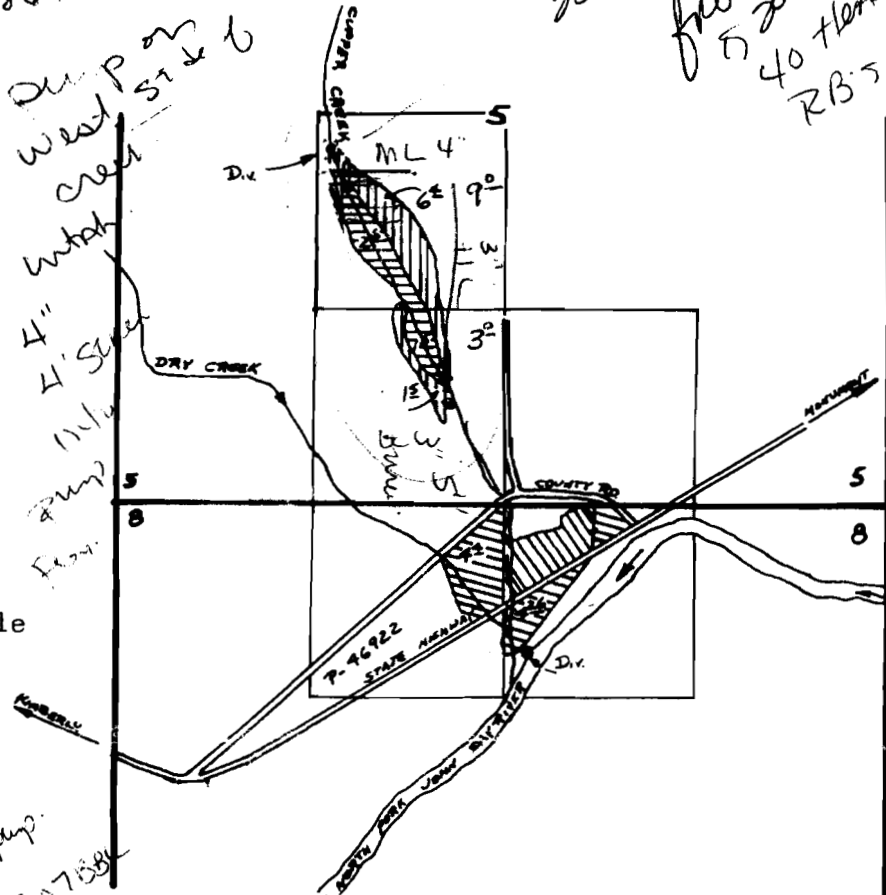
from 60' to 70' GPR
40 ft head
RBS-

5 1/2 heads
down 30'
55 PSI
NEJD

NEJD
6" screen
section
screen



4" = 1 mile



NORTH FORK DIVERSION

1000'S & 2450'W
from SE corner of
Section 5 being
within the NW 1/4 NE 1/4
of Section 8





CUPPER CREEK DIV.

2440'N & 3850'W
from SE corner of
Section 5 being
within the NE 1/4 SW 1/4
of Section 5

4" M.C.

Kwatts
S 80624
transformer by pump.
547 TDR SW 7584

CCD pump
concrete

-  Existing Certificate 35945.
-  Add. Location Permit 46922.
-  Copper Cr. - Suppl, North Fork.
-  Copper Cr. - Suppl ~~Permit~~

NORTH FORK JOHN DAY RIV.

F.S

Application No. 68317

Permit No. 49482

11/10/84
3490 RPM
11F 90
Pump Sub on
N side
2x 6" section
screen
3 1/2 feet
4" in
to
found
4" M.C.