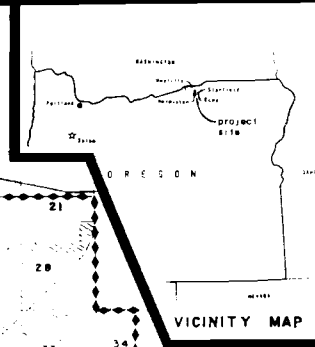
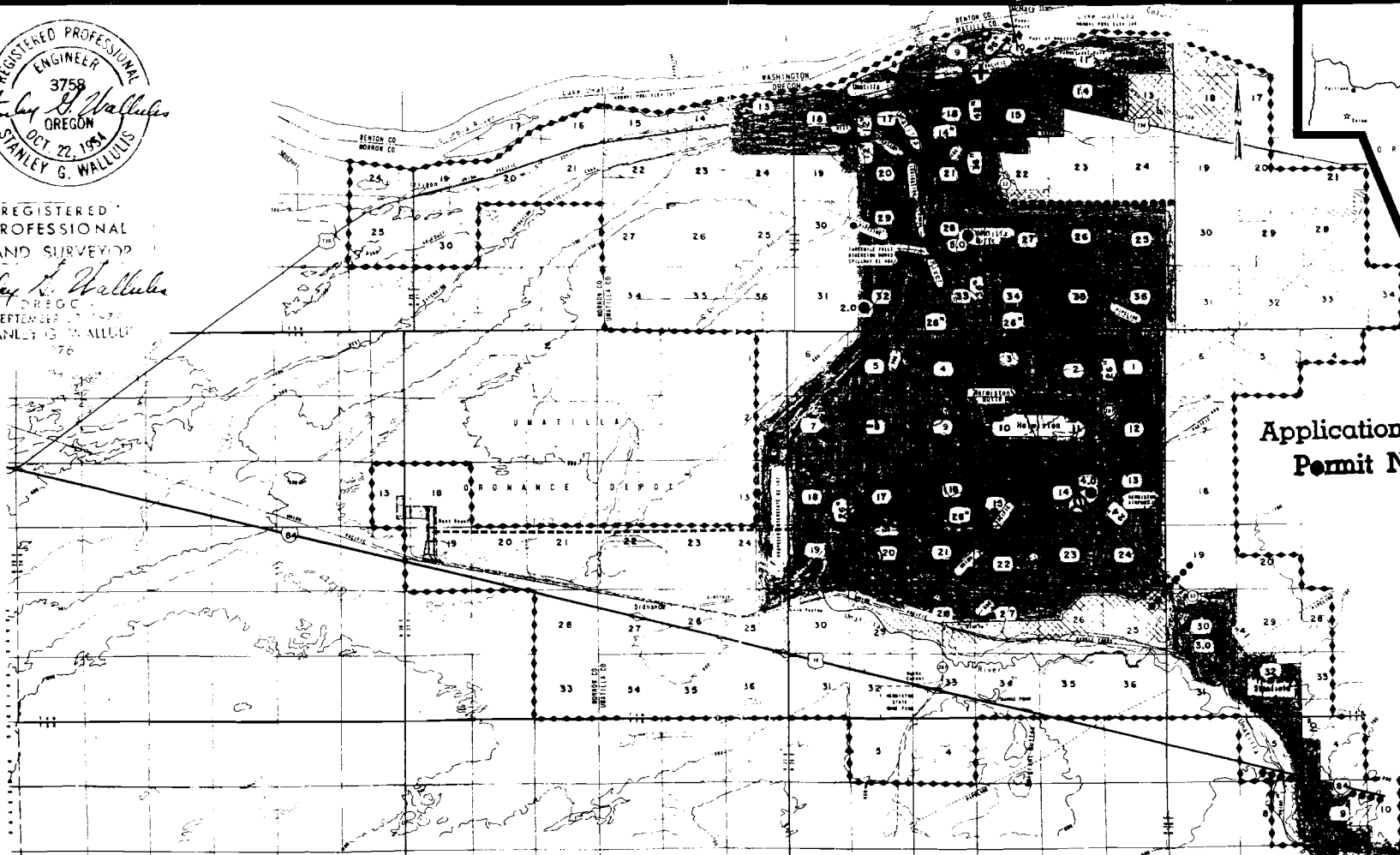




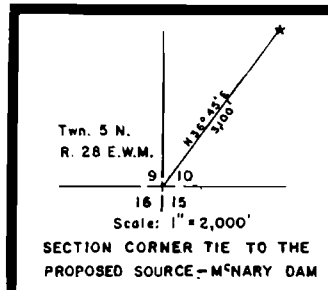
REGISTERED PROFESSIONAL
LAND SURVEYOR
Stanley G. Wallulis
OREGON
SEPTEMBER 1977
STANLEY G. WALLULIS
1976



Application No. 58245
Permit No. 49497

LEGEND

- BOUNDARY OF LAND INCLUDED IN WATER RIGHT PERMIT
- URBAN GROWTH BOUNDARIES & HERMISTON'S WATER SERVICE AREA AS IN 1982 STUDY
- ▨ COUNTY ZONED COMMERCIAL, INDUSTRIAL & AGRI-BUSINESS AREAS
- ▧ COUNTY ZONED RURAL RESIDENTIAL AREAS
- COUNTY ZONED A VARIETY OF AGRICULTURAL USES (EXCEPTING ORDINANCE LANDS)
- DIVISION BOUNDARIES BETWEEN THE CITIES
- ★ PROPOSED WATER SOURCE FROM McNARY DAM PROPOSED POWERHOUSE
- ⊕ PROPOSED WATER TREATMENT PLANT & PUMPING FACILITIES
- PROPOSED WATER TRANSMISSION LINES & SIZES
- PROPOSED RESERVOIRS & SIZES IN MG (million gallons)
- PROPOSED PUMPING STATIONS



N.W. UMATILLA COUNTY REGIONAL WATER SYSTEM
PREPARED FOR: PORT OF UMATILLA, OREGON

PREPARED BY: S.G.W. Scale: 1" = 8,000' Date: May 22, 1985 Rev: 8/20/85

WALLULIS & ASSOC. INC.
P.O. BOX 398

OREGON

PENDLETON