

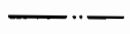


RECEIVED
 JAN 11 1982
 WATER RESOURCES DEPT
 SALT LAKE CITY, UTAH

Legend

-  Proposed acreage
-  Proposed pipeline
-  Existing pipeline

Notes


1. Bearings based on solar observation
2. Acreage based on 1968 S.C.S. Aerial photo using planimeter for computation

Application No. ^{R-63233} 63234
 Permit No. R10617
 49659

RECEIVED

FEB 11 1982
 WATER RESOURCES DEPT
 SALT LAKE CITY, UTAH

1/4/84 REV. TO SHOW LOCATION OF RES. 3 & 4 DIVERSIONS - C.F. PALMER

REGISTERED PROFESSIONAL LAND SURVEYOR  OREGON SEPTEMBER 23, 1977 CHARLES F. PALMER 1287	Wayne Blaylock		Riverside, Oregon	
	WATER RIGHTS MAP			
Located in Sec. 29, T24S, R37E, WM, Malheur County, Oregon				
Scale: 1"=660'	Date: Jan. 1982	Job: E-k28		
Dn: -	MAP's	M. A. Palmer & Sons ENGINEERING & SURVEYING 284 N. Alder - Box 61 Burns, Oregon 97720		
Dm: C.F.P.				
Ckd: -				
		Sht. No.	1	
		of 1		