

T. 41S., R. 13E., W. M.

FINAL PROOF SURVEY  
UNDER

TRANSFER 5849  
APPL. 68848 PER. 49909  
IN NAME OF  
LOVENESS FARMS

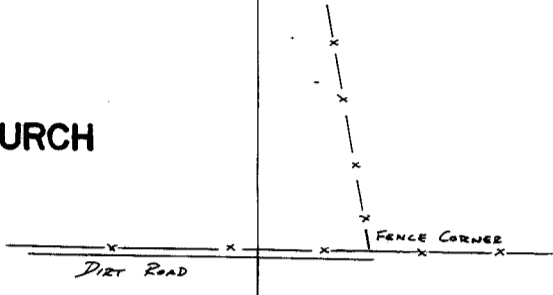
Surveyed 8-19, 1987, by V.L. CHURCH

7

L.1

L.2

L.3




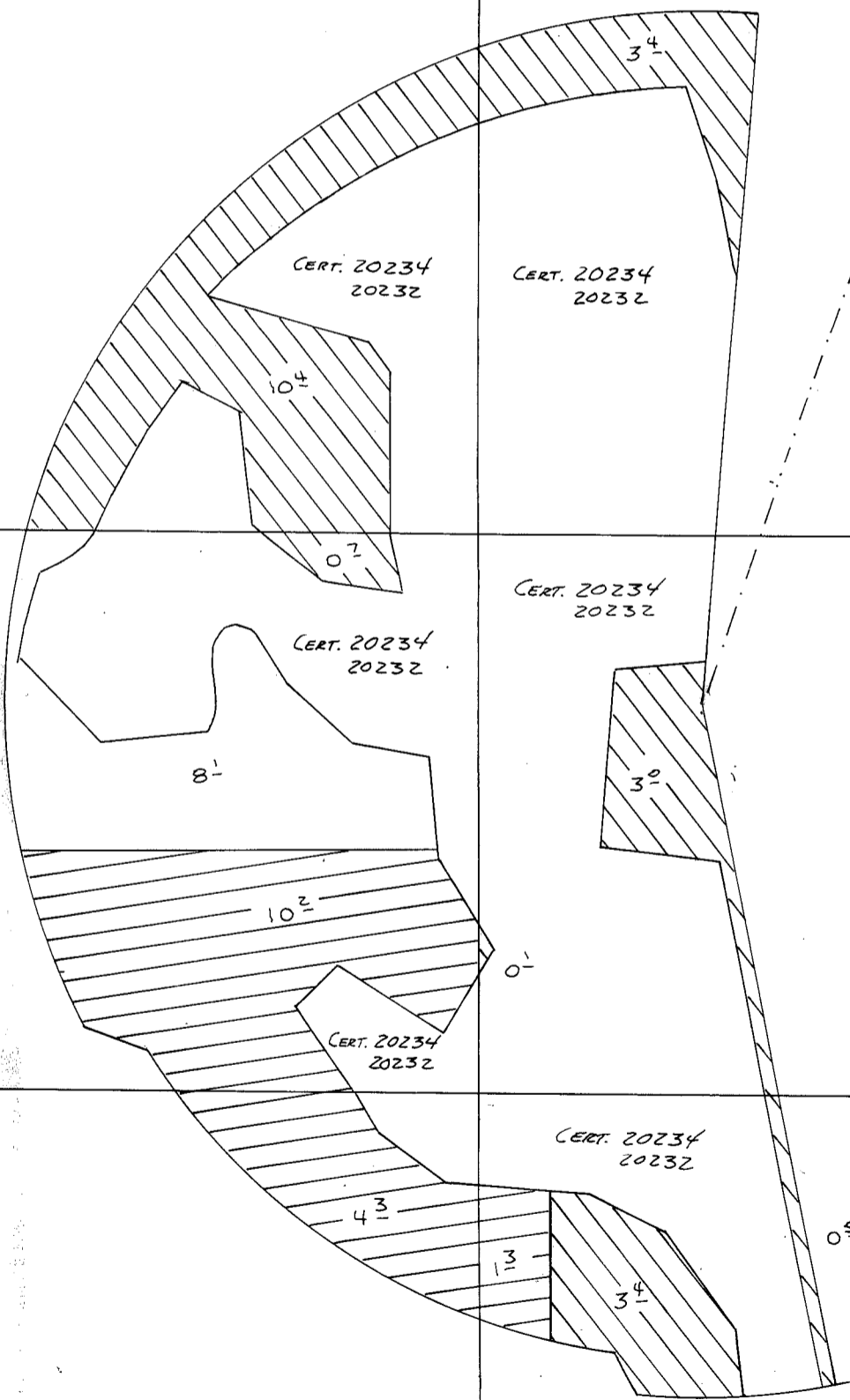
610'

1330'

MILL CREEK  
Div. Pt.

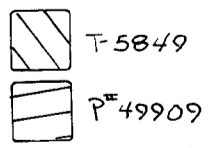
DITCH

POND



SCALE 1" = 400'

18



PTS.

2-16-89 VCC