

1/22/92

# AMENDED APPLICATION MAP

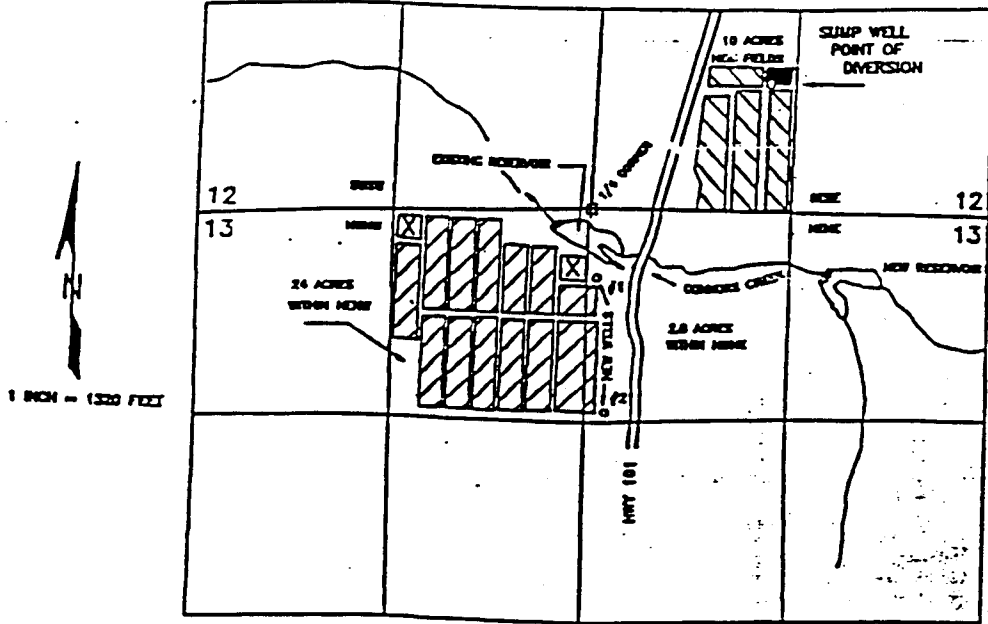
## IN THE NAME OF RUSSELL S. or PATTI FRASER


### SECTIONS 12 & 13, T. 30 S., R. 15 W., W.M.


**RECEIVED**

FEB 24 2000

WATER RESOURCES DEPT.  
SALEM, OREGON



 **INSYSTEM STORAGE**

 **PERMIT #50529 ACREAGE TO BE SUPPLEMENTED FROM NEW RESERVOIR AND WELLS**

STATE OF OREGON, )  
County of Marion, ) ss  
I certify that the within was  
received by me on the 24th day of  
Feb., 2000, at 8 o'clock  
A. m., and was recorded in the  
Miscellaneous Records, Vol. 645  
Page 8  
Water Resources Director

*assigned to unit valley farms*

## Application No. S-71842 Permit No. 52997

THE POINTS OF DIVERSION ARE TO BE LOCATED:

SUMP WELL: 800 FEET NORTH AND 1170 FEET EAST WITHIN THE SW¼SE¼ OF SECTION 12;  
(SERVES ONLY THE 10 ACRES WITHIN THE SW¼SE¼ OF SECTION 12)

NEW RESERVOIR: 400 FEET SOUTH AND 1600 FEET EAST WITHIN THE NE¼NE¼ OF SECTION 13;

EXISTING RESERVOIR: 100 FEET SOUTH AND 230 FEET WEST WITHIN THE NE¼NW¼ OF SECTION 13;

WELL No. 1: 440 FEET SOUTH AND 60 FEET EAST WITHIN THE NW¼NE¼ OF SECTION 13;

WELL No. 2: 1320 FEET SOUTH AND 120 FEET EAST WITHIN THE NW¼NE¼ OF SECTION 13;

ALL FROM THE NORTH ¼ CORNER OF SECTION 13, TOWNSHIP 30 SOUTH, RANGE 15 WEST, W.M., COOS COUNTY.

THE PURPOSE OF THIS MAP IS TO IDENTIFY THE LOCATION OF THE WATER RIGHT. IT IS NOT INTENDED TO PROVIDE INFORMATION RELATIVE TO THE LOCATION OF PROPERTY OWNERSHIP

R69549  
2 of 3

Certified Water Right Examiner  
#054 WRE  
*James F. Gosson*  
James F. Gosson  
Nov. 19. 1987