


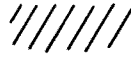



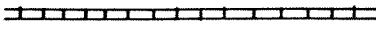



TAX LOT No. 15-42-1900

Sec. 15, Twsp. 15 S., R. 42 E., W.M.

DISCLAIMER

I, ALBERT GASCHLER, HEREBY CERTIFY: THAT THIS MAP WAS MADE TO BE A PART OF THE APPLICATION FOR A PERMIT TO APPROPRIATE SURFACE WATER, SECTIONAL LINES SHOWN ARE APPROXIMATE AND THIS MAP IS NOT INTENDED FOR ANY OTHER USE AND DOES NOT GUARANTEE LAND OWNERSHIP.

LEGEND

- U.S. GOVERNMENT CORNER 
- EXISTING WATER RIGHT 
- SUPPLEMENTAL WATER RIGHT 
- CONCRETE LINED DITCH 
- EARTH DITCH 
- PIPE LINE 
- SPRINKLER LINE 
- PUMP 
- WEIR BOX 



SCALE: 1" = 400'

RECEIVED

MAY 23 1988

WATER RESOURCES DEPT.
SALEM, OREGON

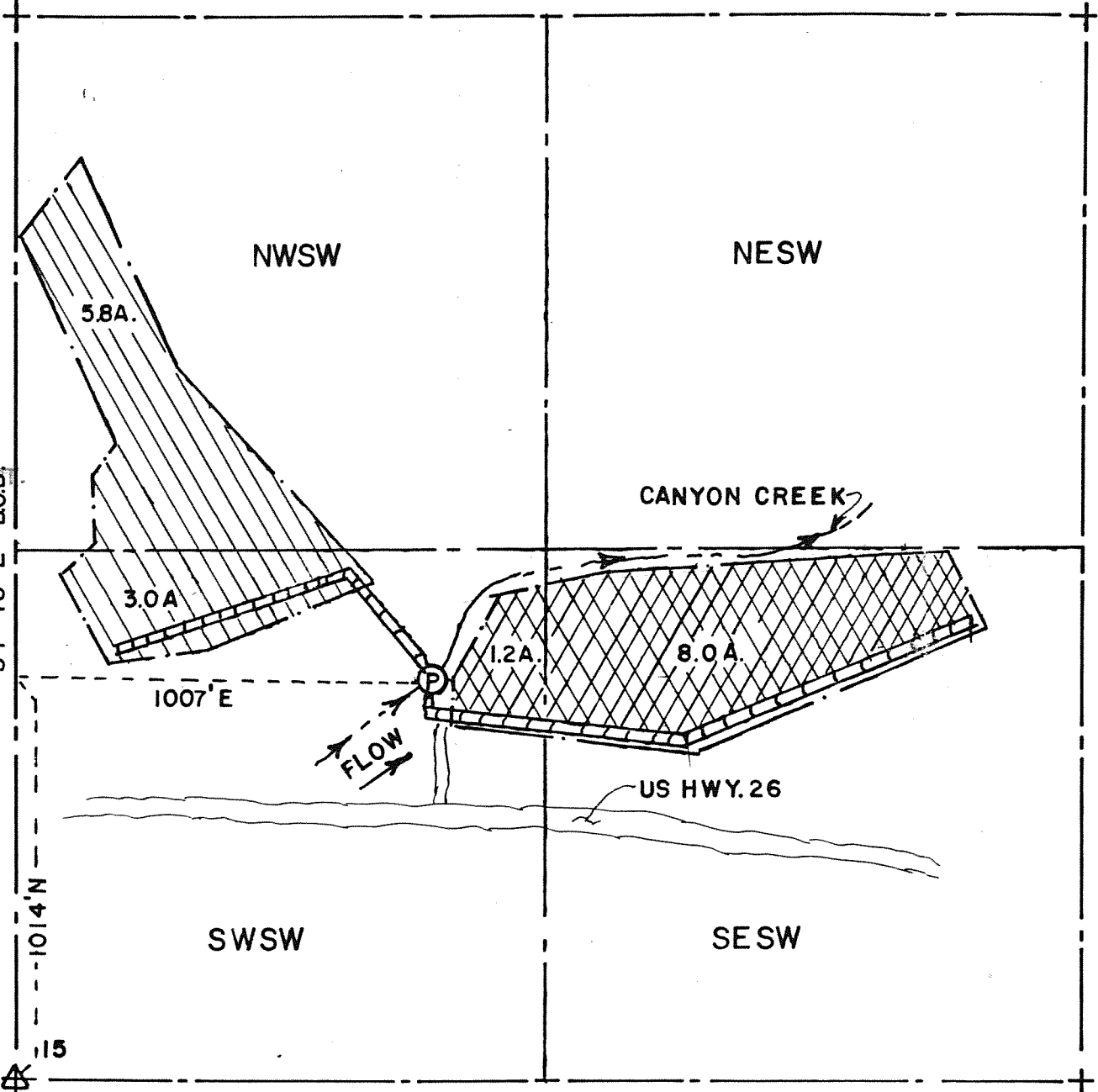
9 10
16 15

S 1° 18' E B.O.B.

1014' N

16 15

21 22



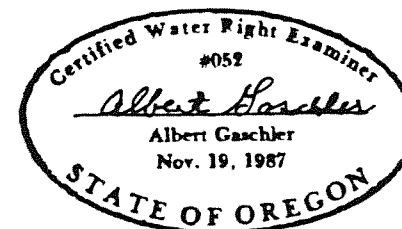
Application No. 69552

Permit No. 50651

RECEIVED

MAY 15 1988

WATER RESOURCES DEPT.
SALEM, OREGON



PRIMARY PERMIT No. G-4506

WATER RIGHTS EXAMINERS MAP

FOR: JIM MCFARLANE

GASCHLER & ASSOCIATES
ONTARIO, P.O. BOX 412, 889-2101 OREGON

CHECKED BY: *AG* DRAWN BY: *AG* APPROVED BY:

DATE: 5/16/88 DRAWING NO. A-422 BK0-1 PG 1

SHEET 5 OF 5 JOB NO. WRO-1888 REVISED: