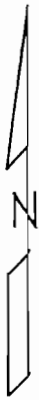


RECEIVED

SEE 1001

APPROVED
DATE



Columbia River

Umatilla

13

18

17

16

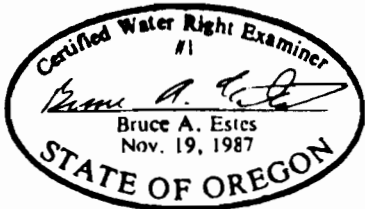
24

19

20

21

T. 5 N.



R. 27 E.
R. 28 E.

30

29

28

CLAIM OF BENEFICIAL USE MAP
for
the U.S. BUREAU OF RECLAMATION
T-6085 E

App. 69635 / Permit 50748

Sheet 1 of 2

Scale 1" = 1/2 mile

Umatilla Exchange Project, Phase I
Three mile Falls Diversion To Mouth

Diversion Dam

UMATILLA RIVER

33

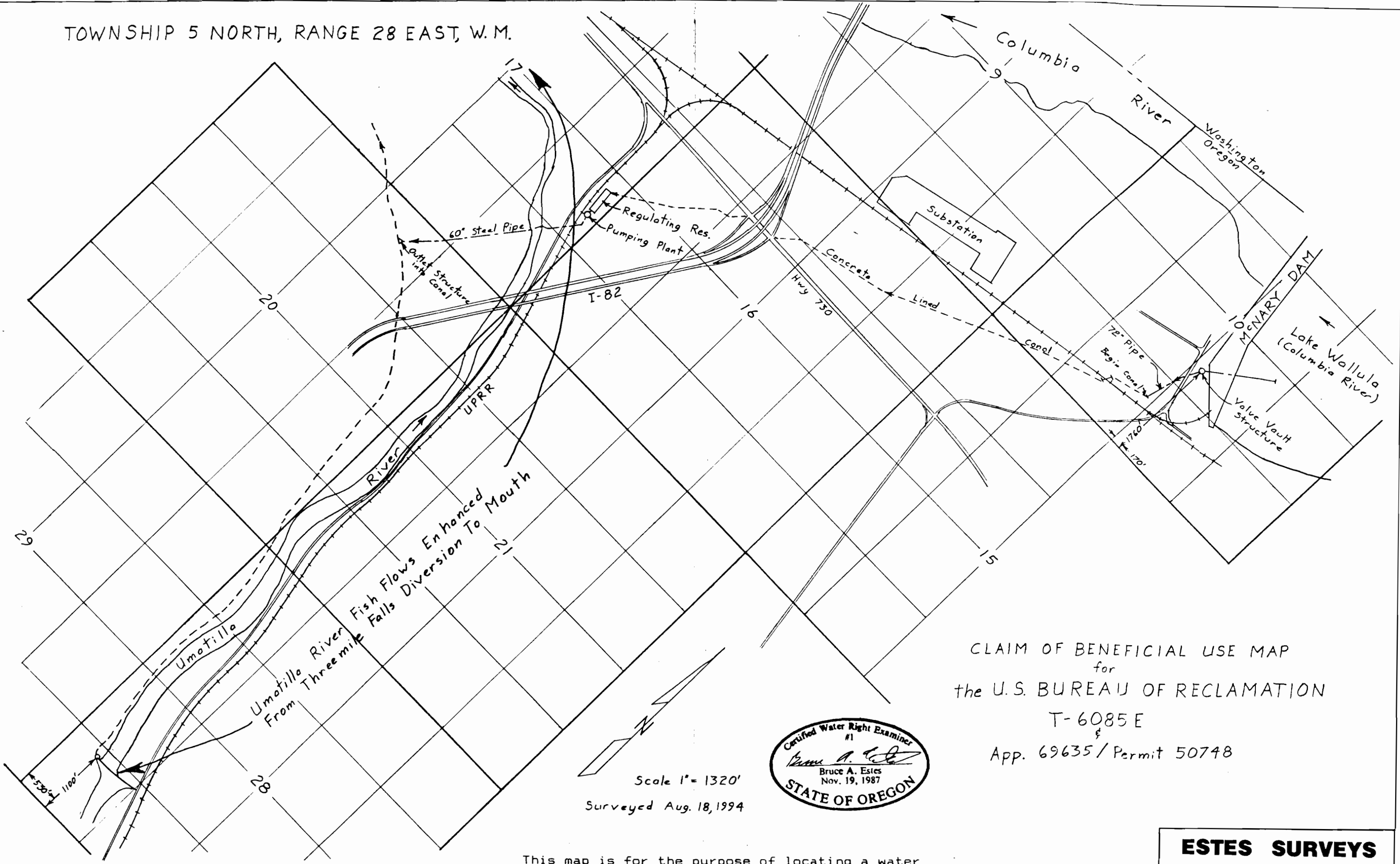
This map is for the purpose of locating a water right only and has no intent to provide legal dimensions or the location of property lines.

ESTES SURVEYS

6293 Sunnyview Rd. NE
Salem, OR 97305
(503) 585-7593

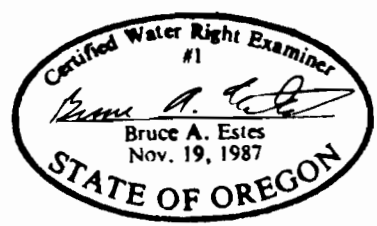
60382 Arnold Rd.
Bend, OR 97702
(503) 382-7391

TOWNSHIP 5 NORTH, RANGE 28 EAST, W.M.



CLAIM OF BENEFICIAL USE MAP
 for
 the U.S. BUREAU OF RECLAMATION
 T-6085 E
 §
 App. 69635 / Permit 50748

Scale 1" = 1320'
 Surveyed Aug. 18, 1994



This map is for the purpose of locating a water right only and has no intent to provide legal dimensions or the location of property lines.

ESTES SURVEYS

6293 Sunnyview Rd. NE Salem, OR 97305 (503) 585-7593	60382 Arnold Rd. Bend, OR 97702 (503) 382-7391
--	--