

RECEIVED

MAR 25 1991

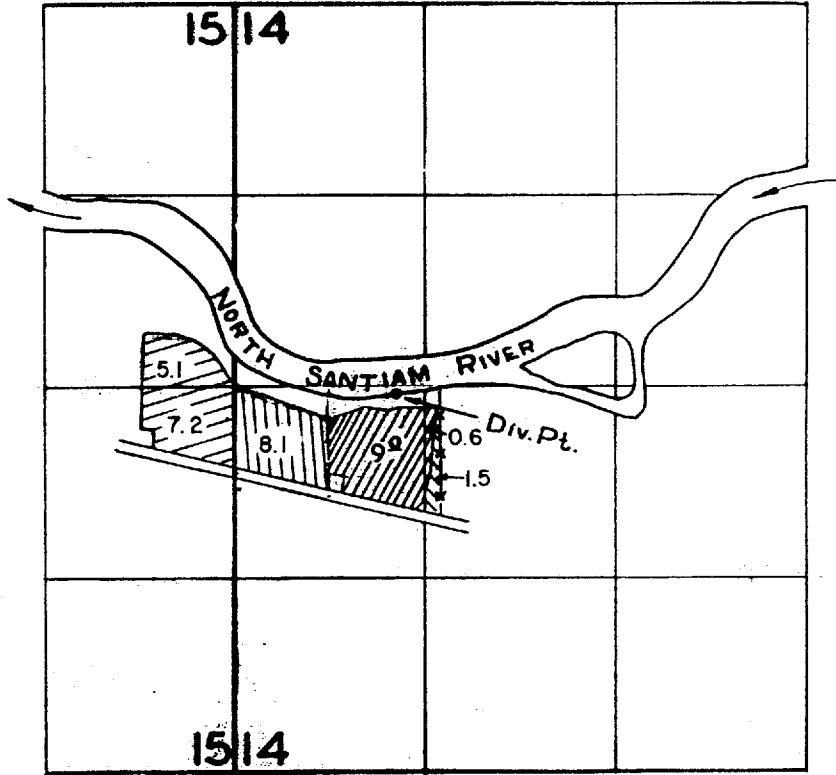
WATER RESOURCES DE  
PT. OR.

T9S.R.IW.W.M.





Application No. 71432  
Permit No. 51268



4" = 1 MI.



DIV. PT. LOC. 1120' E. & 50' S. FROM THE 1/4 COR. ON THE  
EAST LINE OF SEC. 15

-  C-28449 (SUPPLEMENTAL FROM DETROIT RESERVOIR)
-  PRIMARY - RANDY FERY (N. SANTIAM RIVER & RESERVOIR)
-  GRANDFATHER (N. SANTIAM RIVER & RESERVOIR)
-  FATHER - (N. SANTIAM R. & RES.)

WATER RIGHT MAP FOR  
**RANDY FERY**

SURVEYED ON FEBRUARY 4, 1991

BY:

*Handwritten signature: Randy Fery*  
 STATE OF OREGON  
 DEPT. OF WATER RESOURCES  
 DIVISION OF WATER RIGHTS  
 DES. 1, 1988