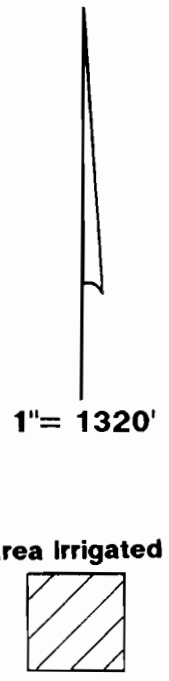
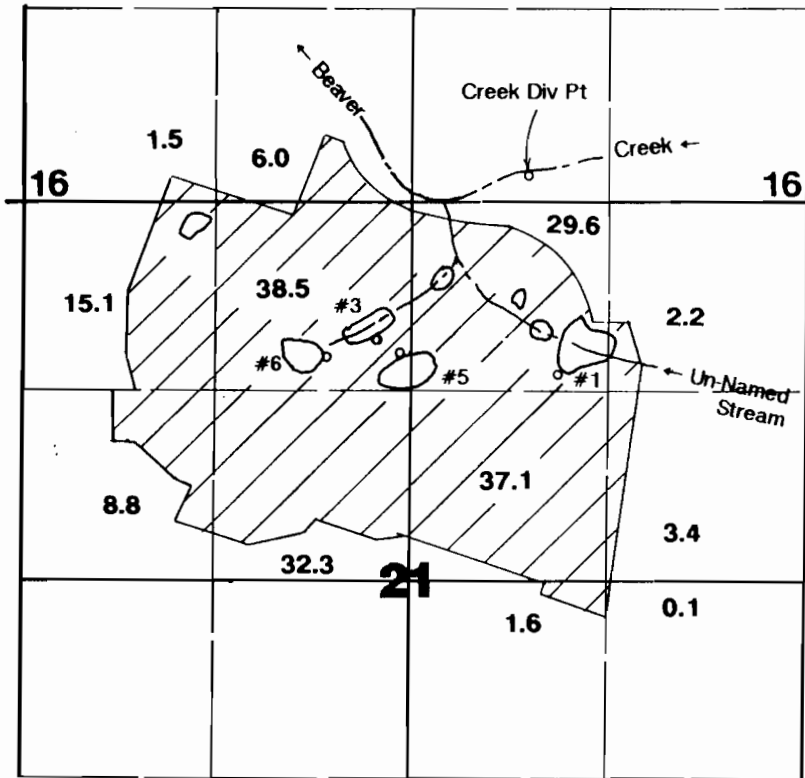



T.3S., R.2E., W.M.



Creek Div Pt located 235'N & 815'E from N $\frac{1}{4}$ corner Section 21.
 Div Pt #1 located 1225'S & 980'E from N $\frac{1}{4}$ corner Section 21.
 Div Pt #3 located 950'S & 200'W from N $\frac{1}{4}$ corner Section 21.
 Div Pt #5 located 1020'S & 50'W from N $\frac{1}{4}$ corner Section 21.
 Div Pt #6 located 1050'S & 550'W from N $\frac{1}{4}$ corner Section 21.



Ishihara USA Corp.

Application Map

RECEIVED
 JUN 27 1991
 WATER RESOURCES DEPT
 OREGON

Application #: 70118

Permit #: 51274

THIS MAP WAS PREPARED FOR THE PURPOSE OF IDENTIFYING THE LOCATION OF A WATER RIGHT ONLY AND IS NOT INTENDED TO PROVIDE LEGAL DIMENSIONS OR LOCATION OF PROPERTY OWNERSHIP LINES.