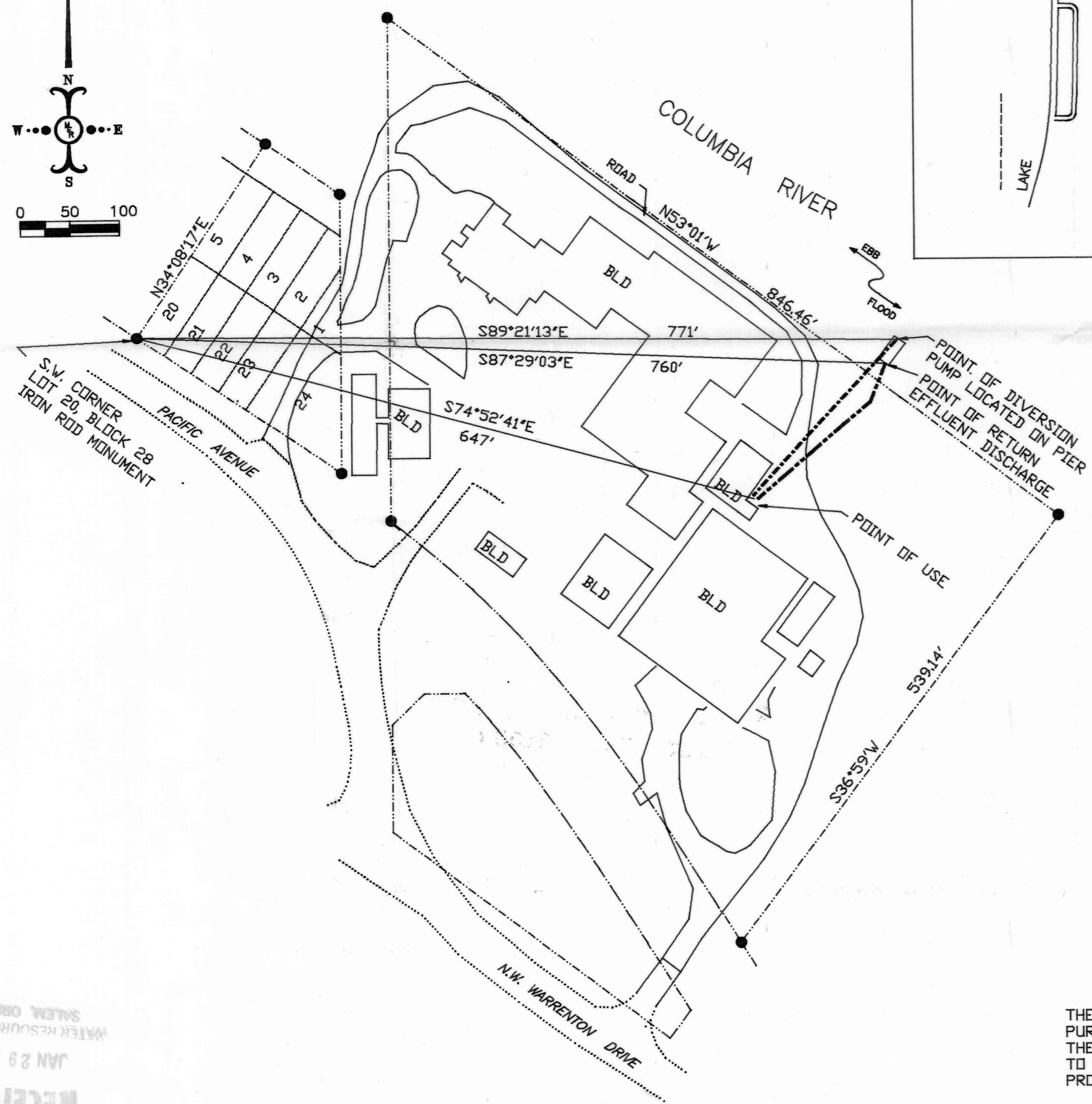
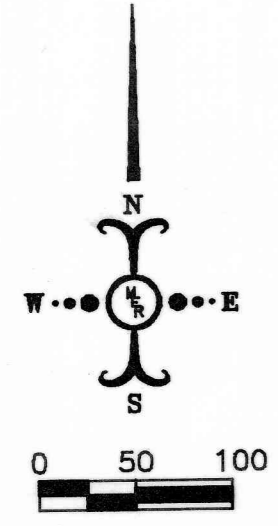
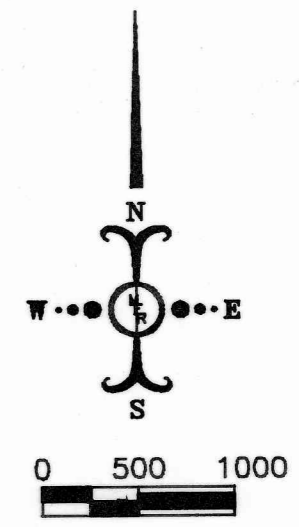


RECEIVED
 FEB - 5 1993
 WATER RESOURCES DEPT.
 SALEM, OREGON



Application No. 73238
 Permit No. 51508

Certified Water Right Examiner
 178
Mark M. Mead
 Mark M. Mead
 May 17, 1988
 STATE OF OREGON

**BIOPRODUCTS
 WATER RIGHTS
 SITE PLAN**

N.W. 1/4, SEC 9, T8N, R10W, WM
 CLATSOP COUNTY, OREGON

JOB # 93.003

**Mead
 Engineering
 Resources inc**
 3085 HAWKINS Rd., WARRENTON, OREGON 97146
 Ph. 861-2604
 DATE 27 JAN. 1993 SHEET No. 1 OF 1

THE PREPARATION OF THIS MAP WAS FOR THE
 PURPOSE OF IDENTIFYING THE LOCATION OF
 THE WATER RIGHT ONLY AND HAS NO INTENT
 TO PROVIDE DIMENSIONS OR LOCATION OF
 PROPERTY OWNERSHIP LINES.

RECEIVED
 JAN 29 1993
 WATER RESOURCES DEPT.
 SALEM, OREGON