






**POINTS OF DIVERSION**

No.	Description	Corner Tie
1	Spring	710 ft. North & 660 ft. East of the SW corner of Section 17
2	"	110 ft. South & 790 ft. West of the east 1/4 corner of Section 18
3	"	260 ft. South & 1,080 ft. East of the west 1/4 corner of Section 17
4	"	40 ft. South & 1,750 ft. East of the west 1/4 corner of Section 17

**LEGEND**

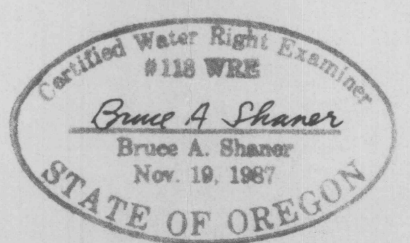
Spring 

Stock watering trough 

  
Scale: 1" = 400 ft.

**PERMIT TO APPROPRIATE SURFACE WATER**  
in the E 1/2 E 1/2 of Section 18 & in the SW 1/4 of Section 17, T 20 S, R 10 W, W. M., Douglas County, Oregon

Application No. 73398  
Permit No. 51554



For: J. Grant Dunn & Daniel J. Dunn  
P. O. Box 623  
Reedsport, Oregon 97467

By: Shaner Engineering, Inc.  
P. O. Box 1430  
Roseburg, Oregon 97470

**RECEIVED**

MAY 13 1993  
WATER RESOURCES DEPT.  
SALEM, OREGON

April 1, 1993