90684

I-86-1

RECEIVED
MAY 18 1987
WATER RESOURCES DEPT
SALEM, OREGON

T.31S. R4W.

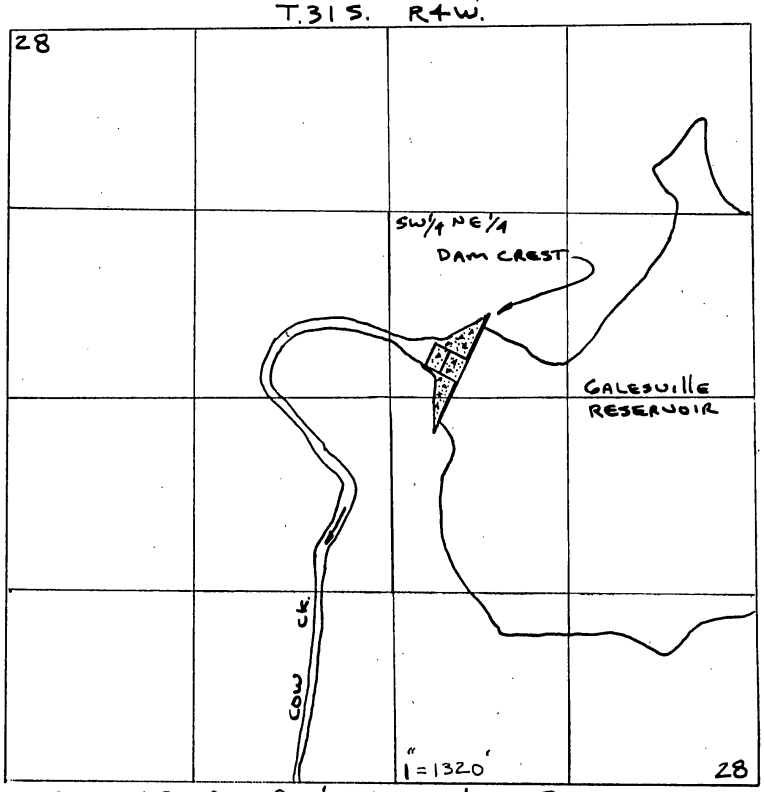

DAM (POD) = 2920' N. ; 2060' W. FROM SE COR. S. 28

T.30S. R6W. S.12

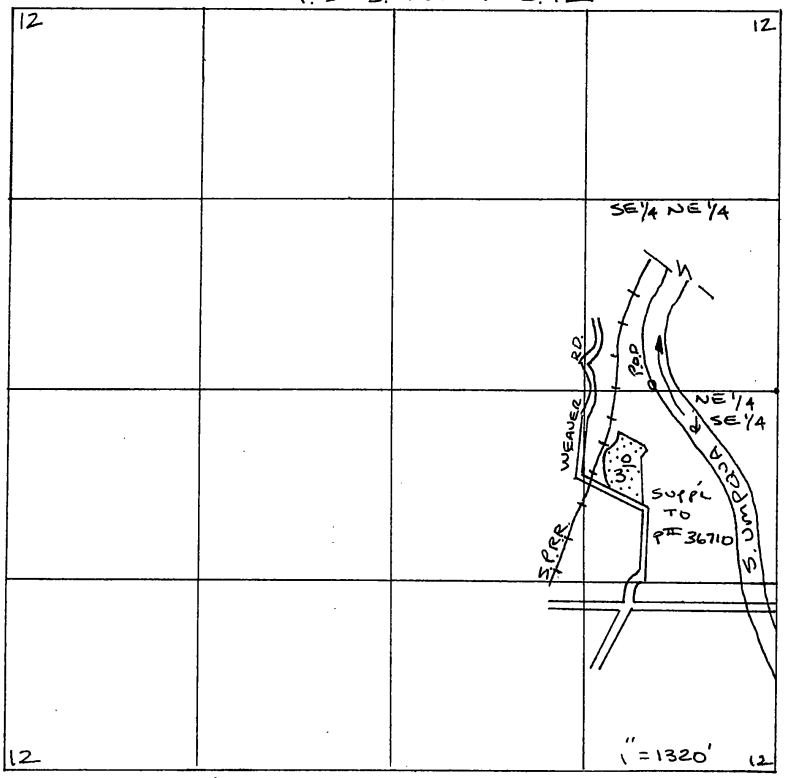

POD = 40' N. & 850' W. FROM E.¼ COR. S. 12

Application No. 69102
Permit No. 51632

RECEIVED
MAY 18 1987
WATER RESOURCES DEPT
SALEM OREGON

T. 31 S. R 4 W.

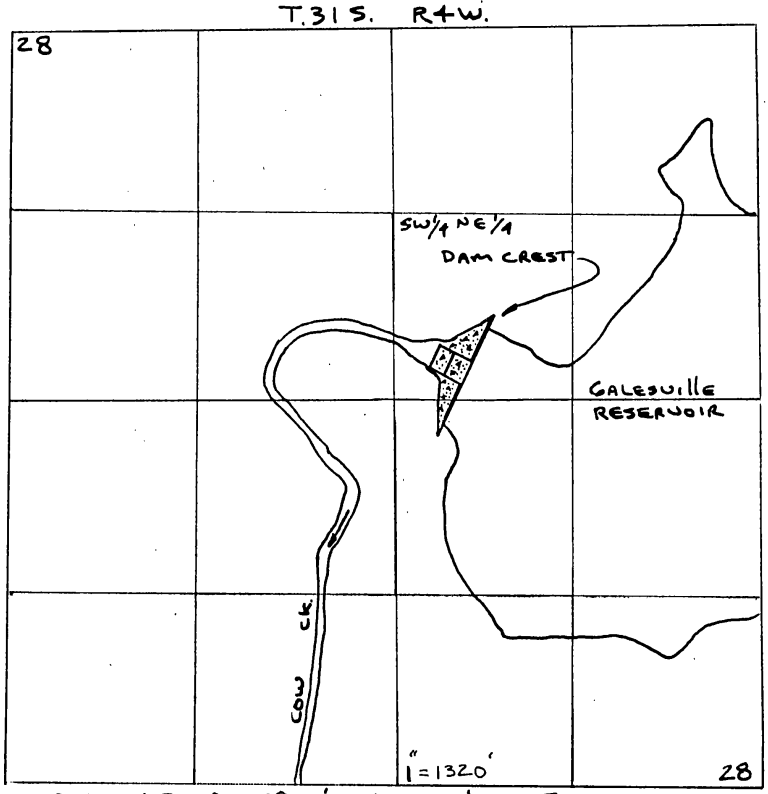

DAM (POD) = 2920' N. ; 2060' W. FROM SE COR. S. 28

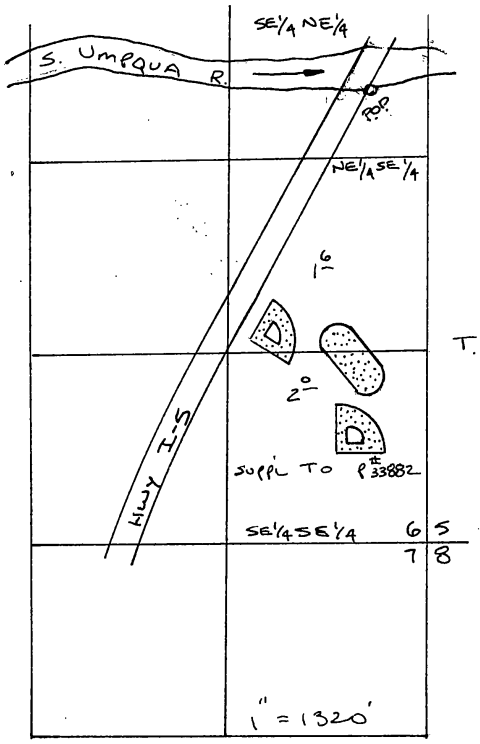

T. 30 S. R 5 W.

POD = 3130' N. & 400' W.
FROM SE. COR. S. 6

Application No. 69102
Permit No. 51632

I-86-4

51632

T.31S. R4W.

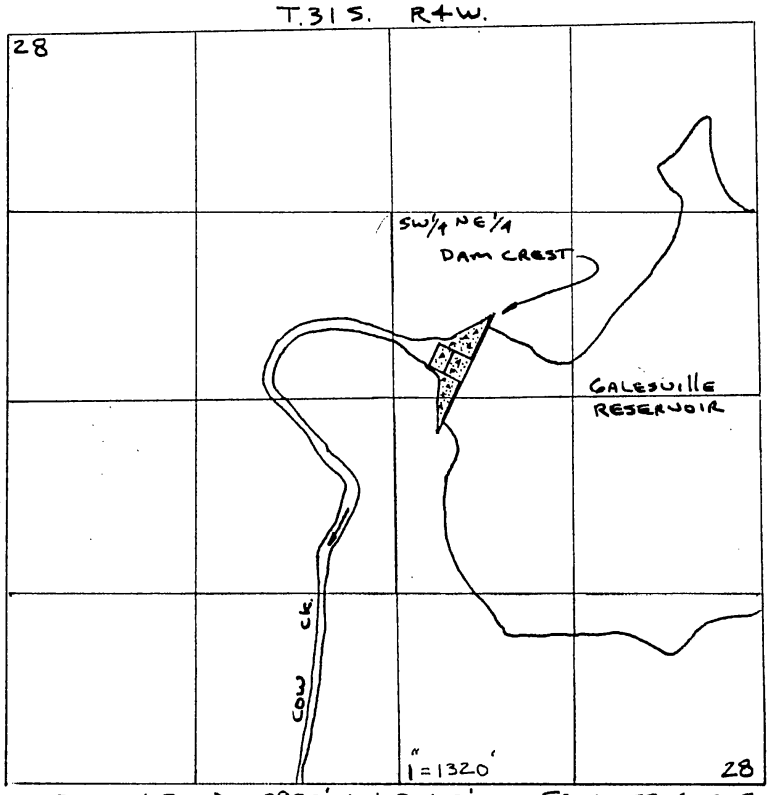

DAM (POD) = 2920' N. & 2060' W. FROM SE COR. S. 28

RECEIVED
MAY 18 1987
WATER RESOURCES DEPT
SALEM OREGON

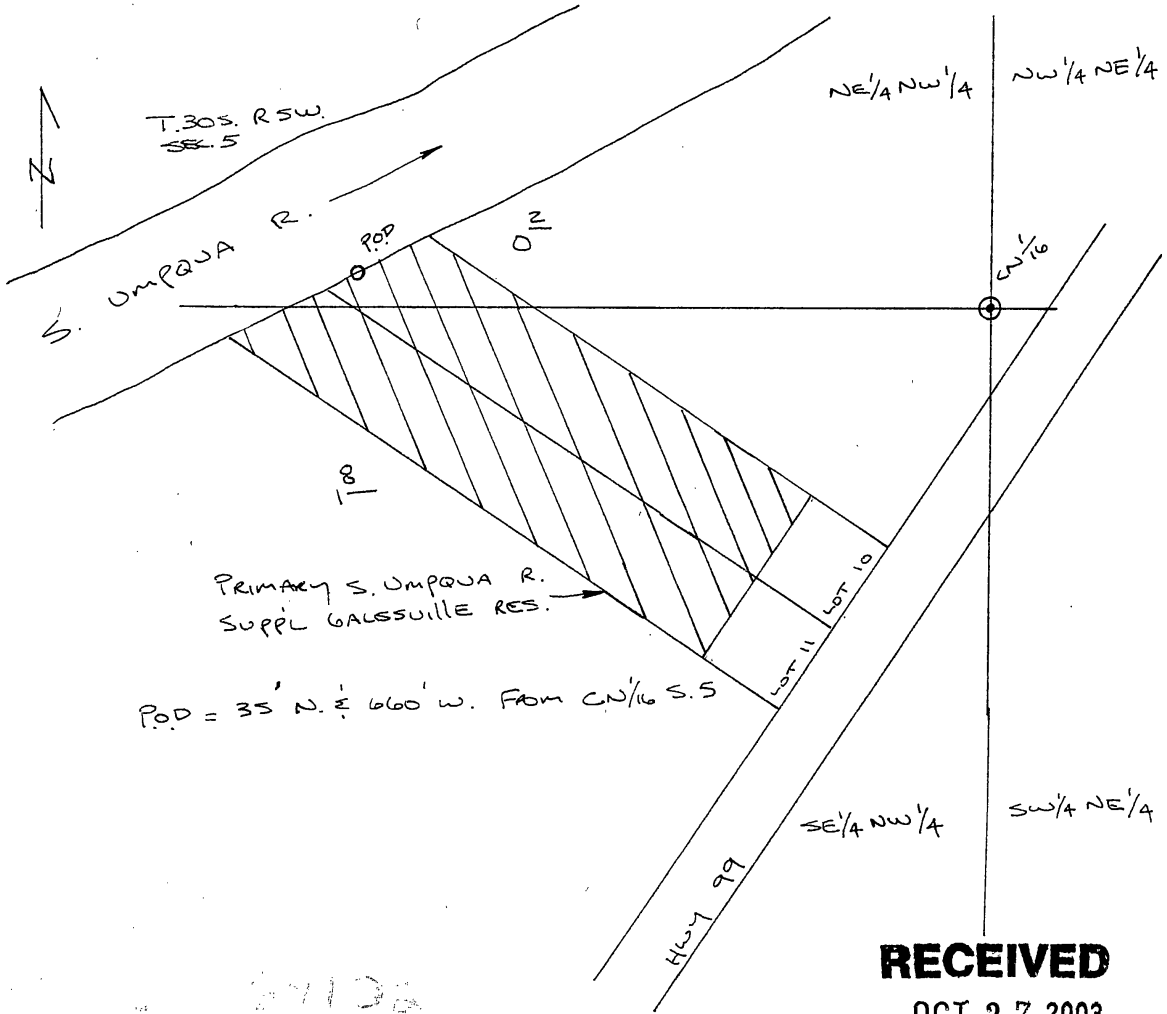

RECEIVED
OCT 27 2003
WATER RESOURCES DEPT.
SALEM, OREGON

51632

1"=200'

I-86-5

T.31S. R4W.

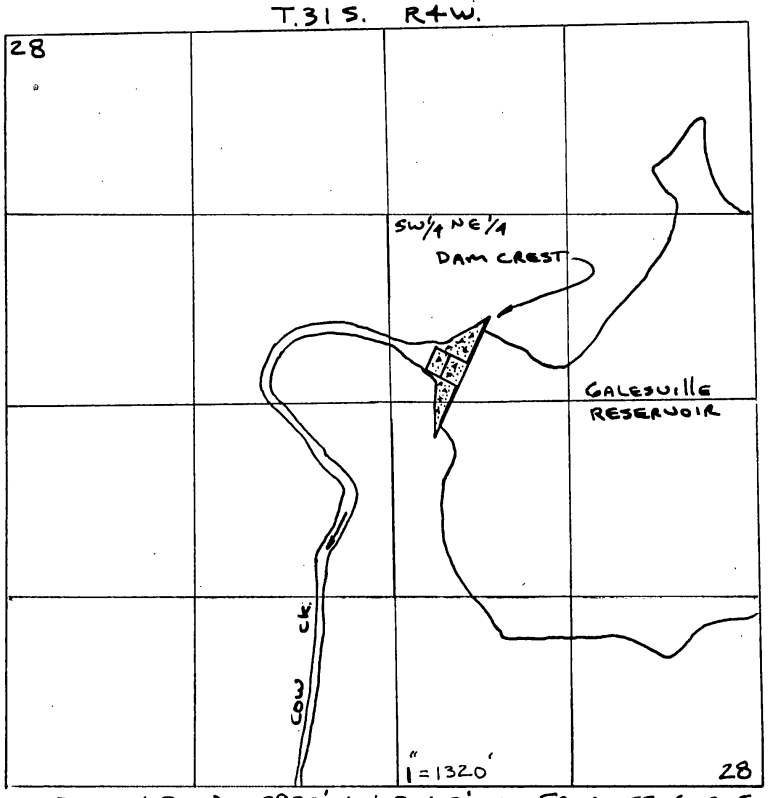

DAM (POD) = 2920' N. ; 2060' W. FROM SE COR. S. 28

RECEIVED
MAY 18 1987
WATER RESOURCES DEPT
SALEM, OREGON

T.29S. R.6W. S.2

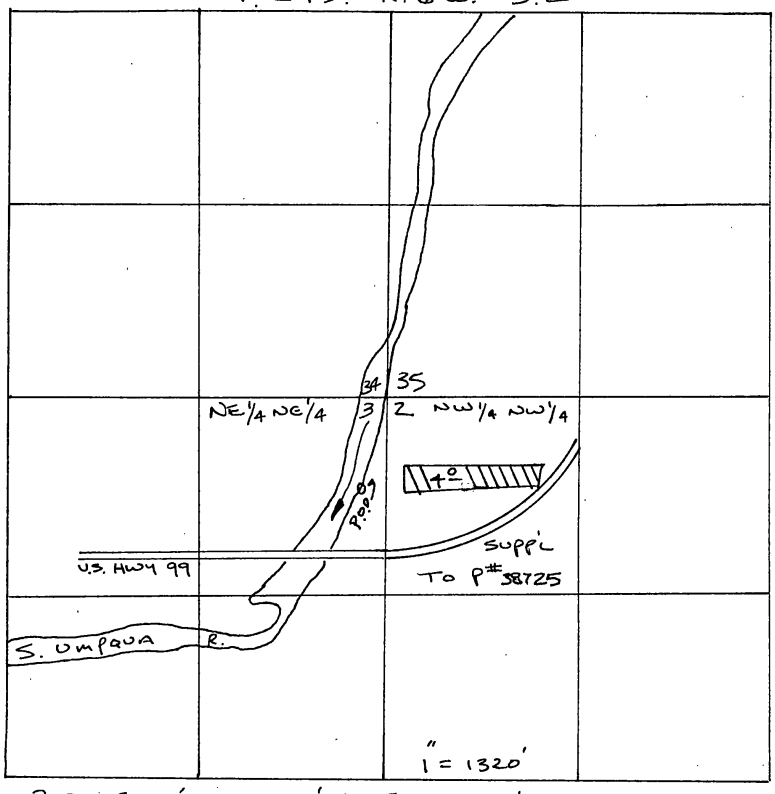

P.O.D = 2040' N. & 170' W. FROM W.¼ COR. S. 2

Application No. 69102
Permit No. 51632

90684

I-86-6

RECEIVED
MAY 18 1987
WATER RESOURCES DEPT
SALEM, OREGON

T.31S. R4W.

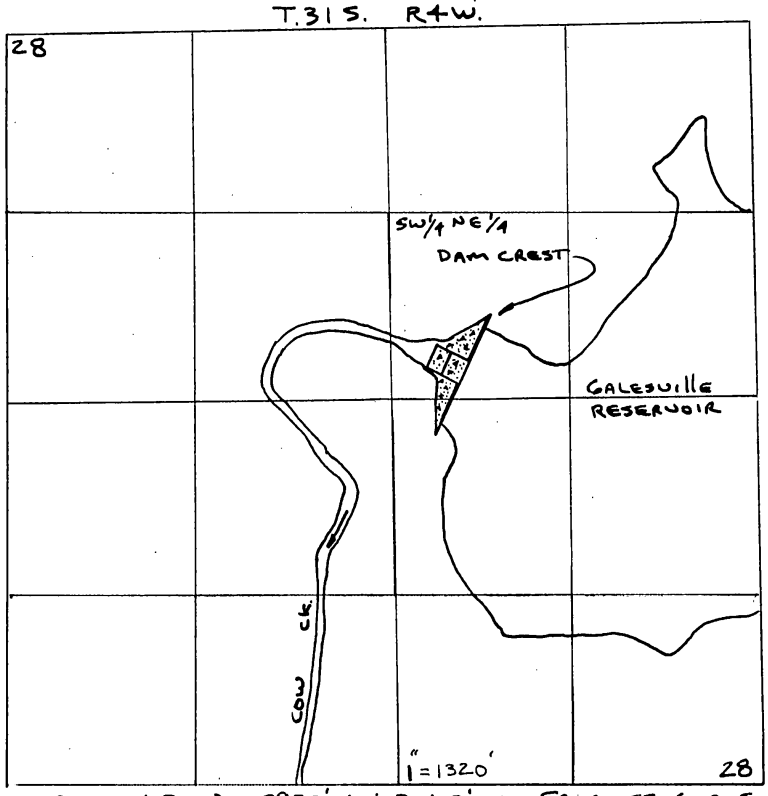

DAM (POD) = 2920' N. ; 2060' W. FROM SE COR. S. 28

T.28 & 29S. R6W. S. 2 & 3

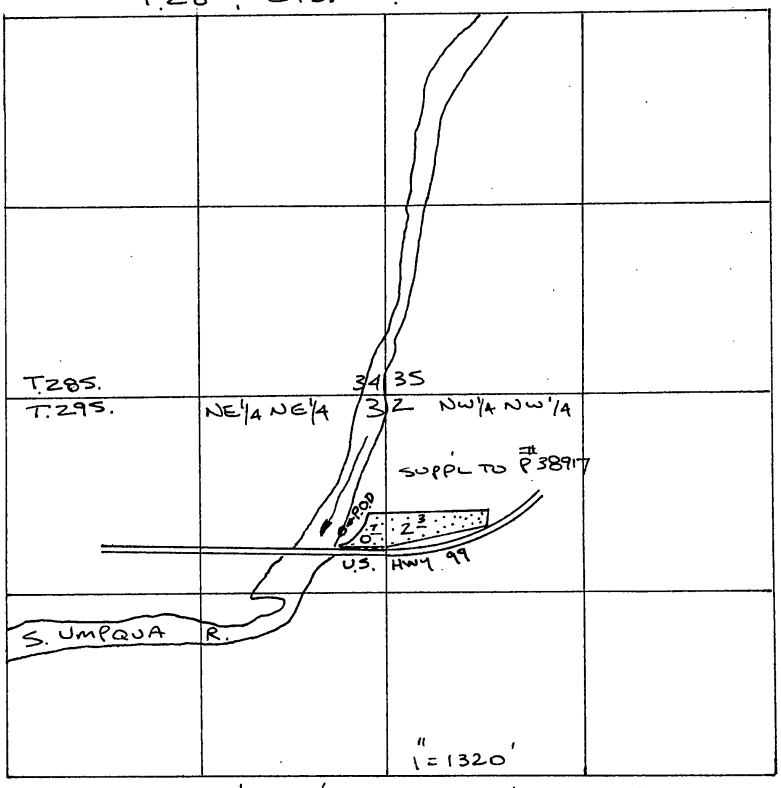

POD = 1680' N. & 320' W. FROM W.¼ COR. S. 2

Application No. 69102
Permit No. 51632

I-86-7

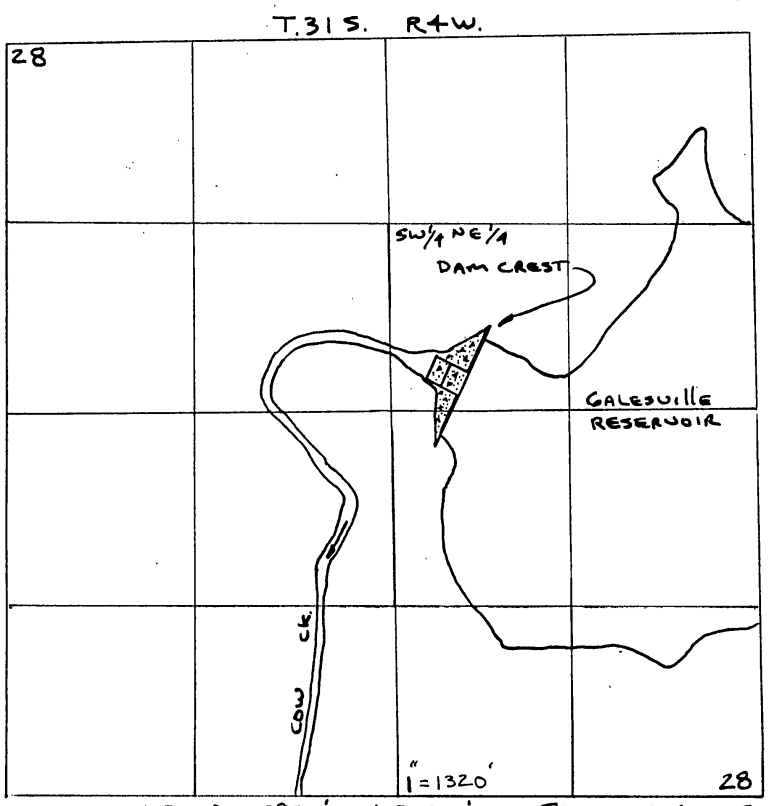

DAM (POD) = 2920'N. ; 2060'W. FROM SE COR. S. 28

RECEIVED
MAY 18 1987
WATER RESOURCES DEPT
SALEM, OREGON

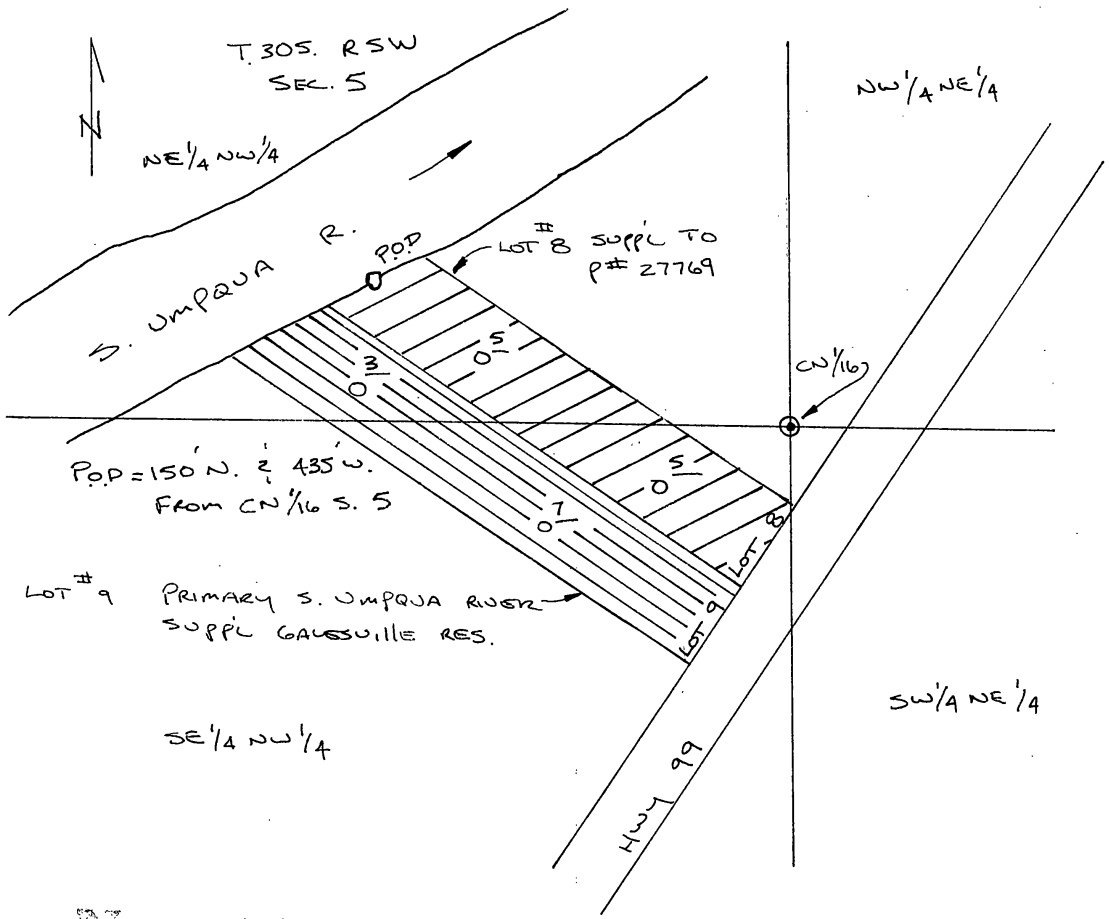

Application No. 69102
Permit No. 31632

1"=200'

90684

I-86-8

RECEIVED
MAY 18 1987
WATER RESOURCES DEPT
SALEM, OREGON

T.31S. R4W.

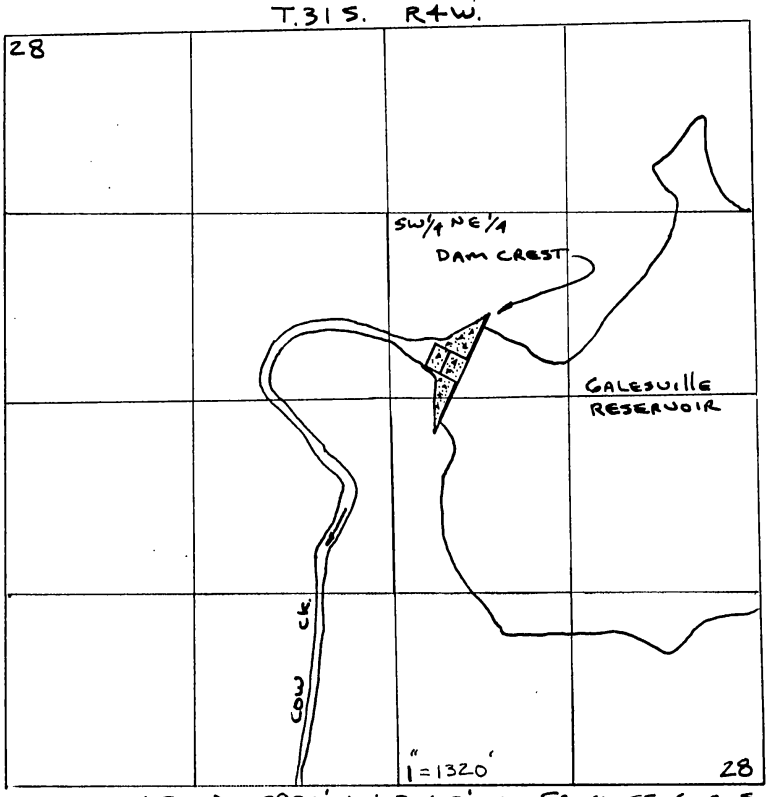

DAM (POD) = 2920' N. ; 2060' W. FROM SE COR. S. 28

T.28S. R6W. S.20

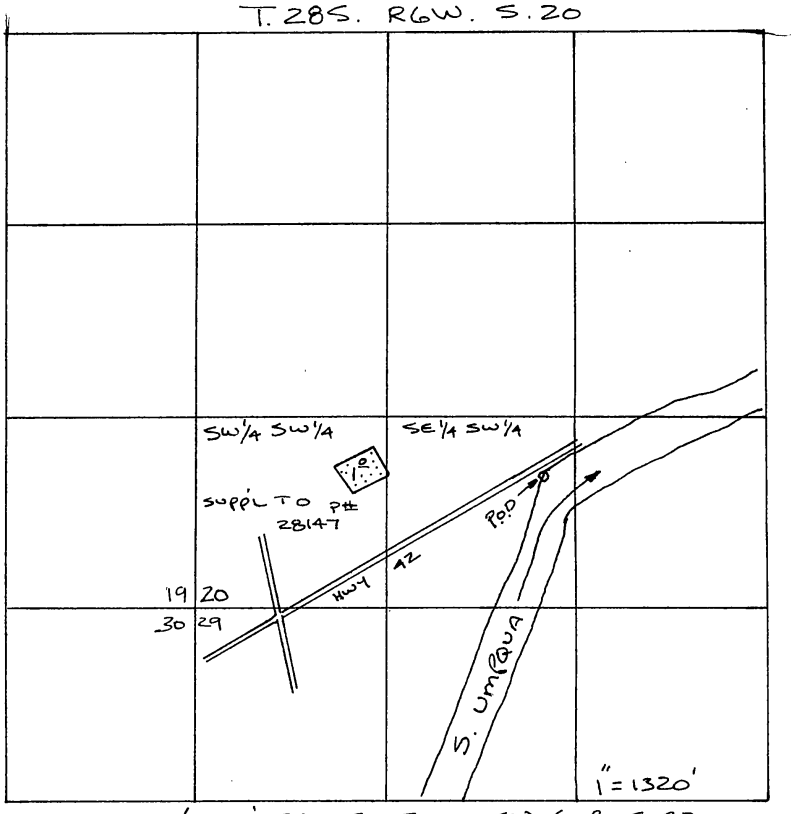

POD = 920' N. & 2400 E. FROM SW. COR. S. 20

Application No. 69102
Permit No. 51632

90684

I-87-1

51632

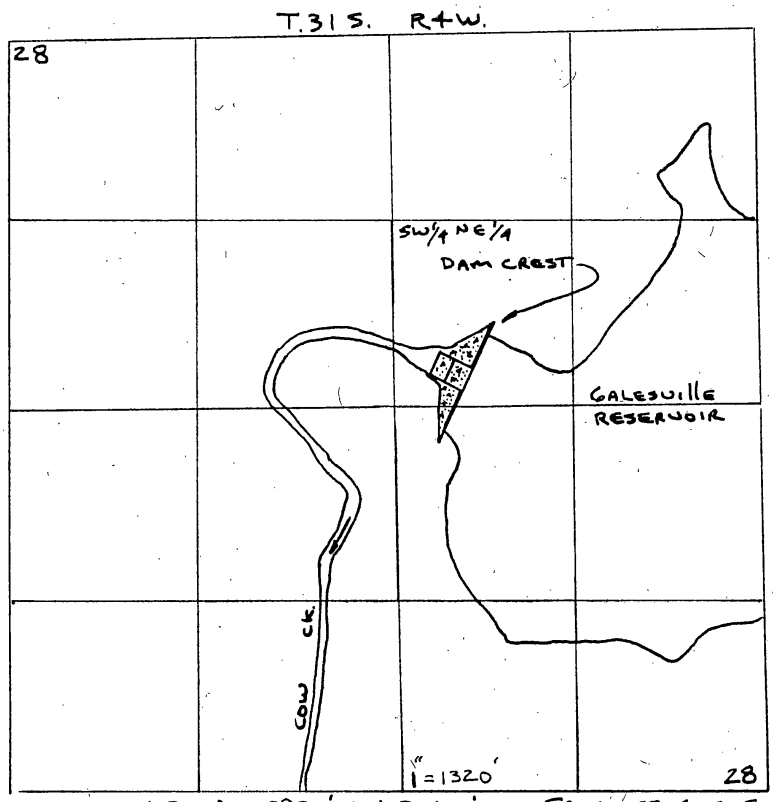

DAM (POD) = 2920' N. ; 2060' W. FROM SE COR. S. 28

RECEIVED
MAY 18 1987
WATER RESOURCES DEPT
SALEM OREGON

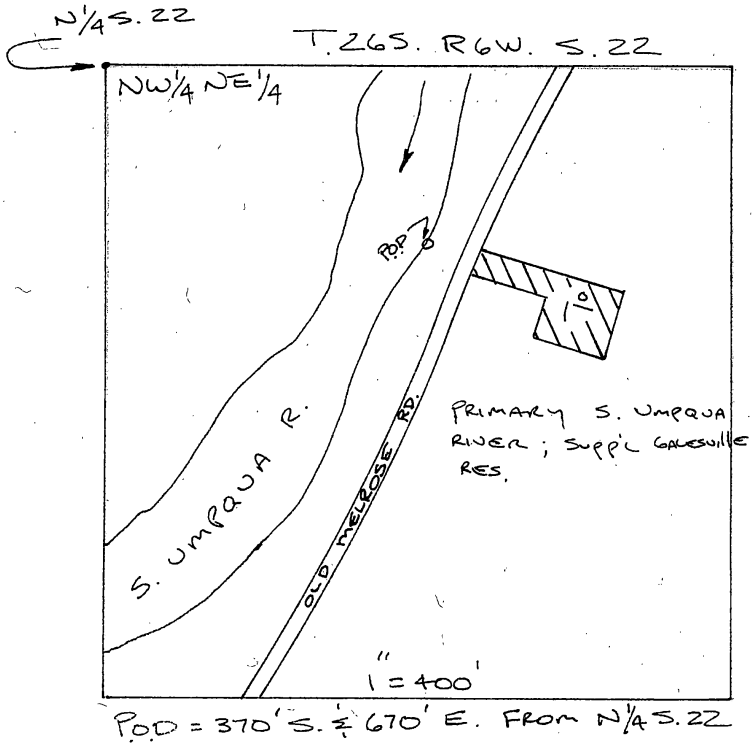

POD = 370' S. & 670' E. FROM N¼S.22

Application No. [illegible]
Permit No. 51632

RECEIVED
OCT 27 2003
WATER RESOURCES DEPT.
SALEM, OREGON

90684

I-87-Z

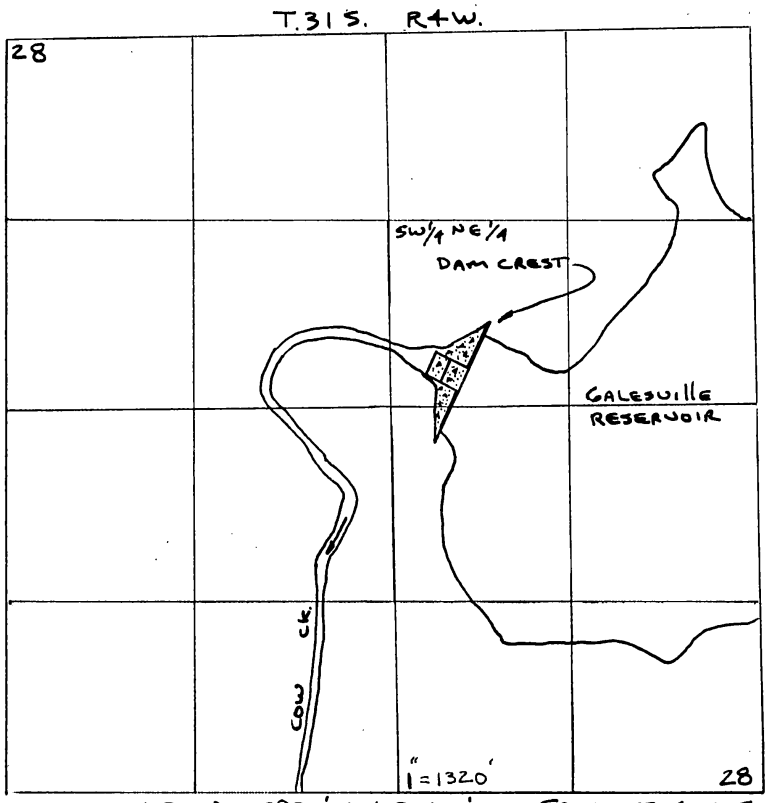

DAM (POD) = 2920' N. ; 2060' W. FROM SE COR. S. 28

RECEIVED
MAY 18 1987
WATER RESOURCES DEPT
SALEM OREGON

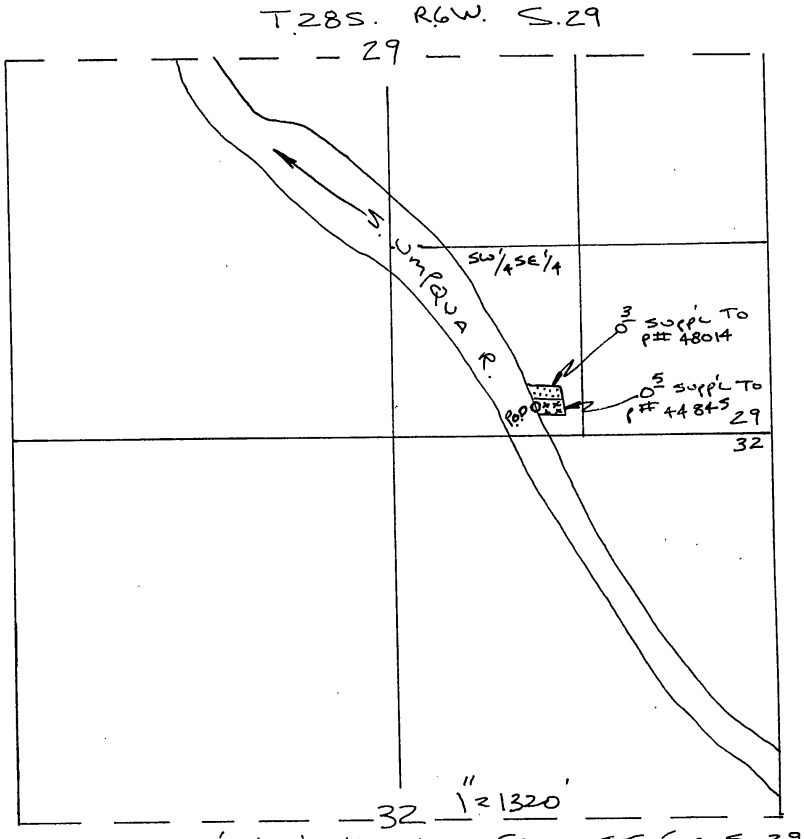

P.O.D = 200' N. & 1640' W. FROM SE. COR S. 29

Application No. 69102
Permit No. 51632

RECEIVED
MAY 1 8 1987
WATER RESOURCES DEPT
SALEM OREGON

T.31S. R4W.

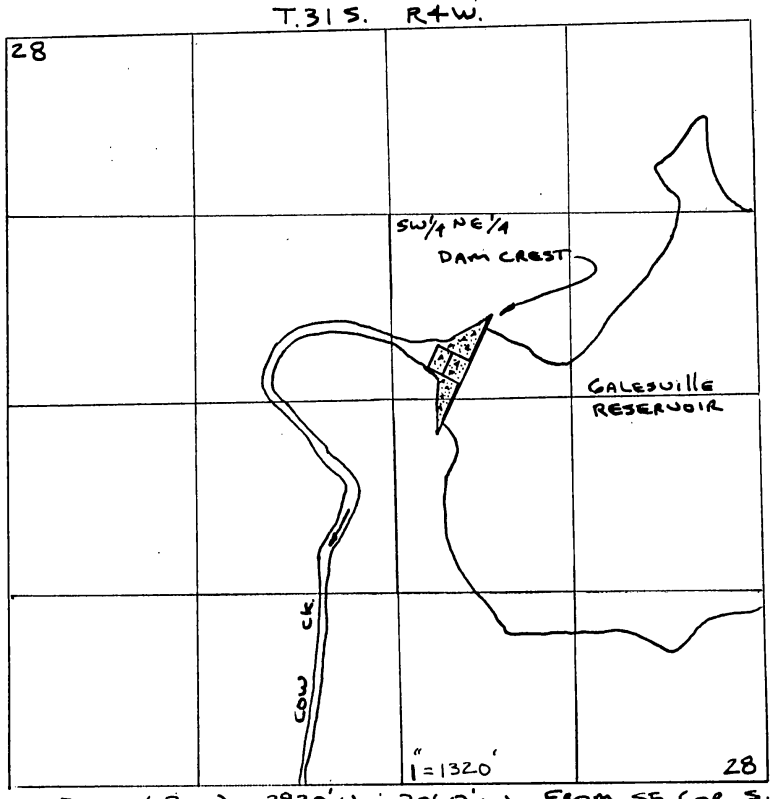

DAM (POD) = 2920' N. ; 2060' W. FROM SE COR. S. 28

T.29S. R.6W.

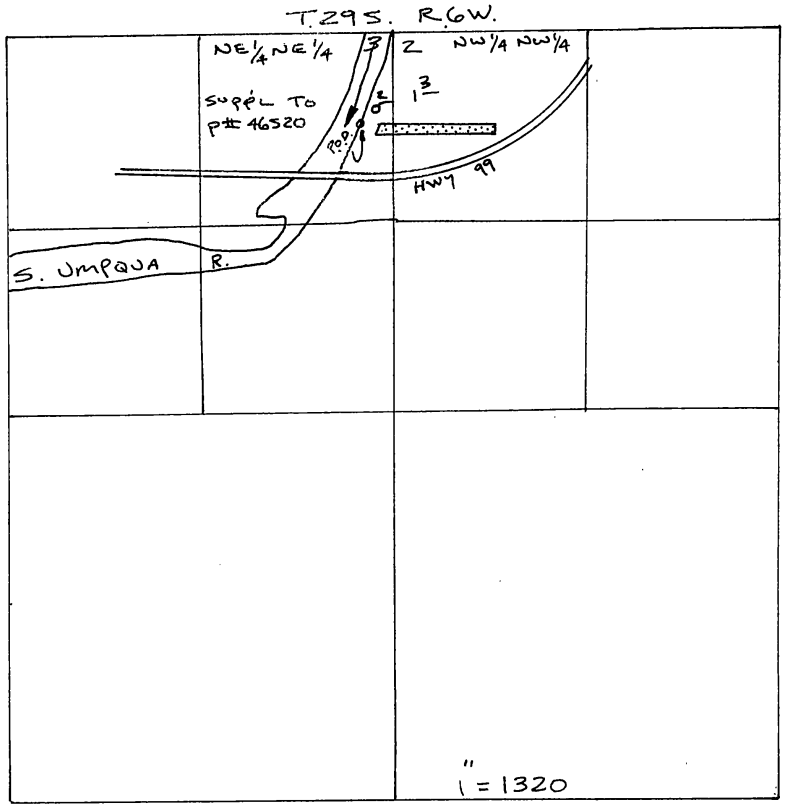

P.O.D = 620' S. ± 240' W. FROM N.E. COR. S. 3

Application No. 69102
Permit No. 51632

RECEIVED
MAY 18 1987
WATER RESOURCES DEPT
SALEM, OREGON

T.31S. R4W.

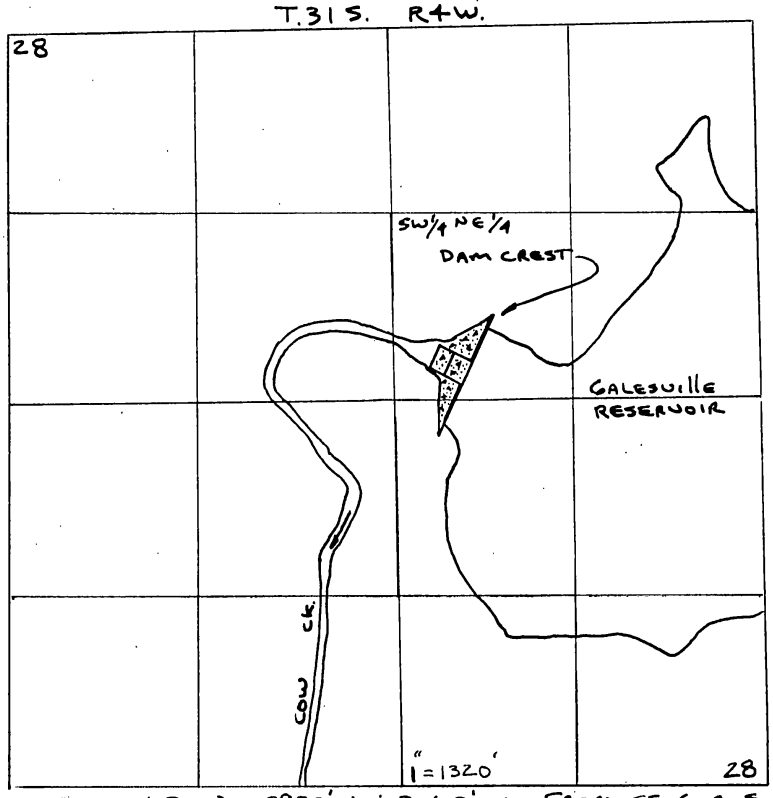

DAM (POD) = 2920' N. ; 2060' W. FROM SE COR. S. 28

T. 30S. R6W. S. 33

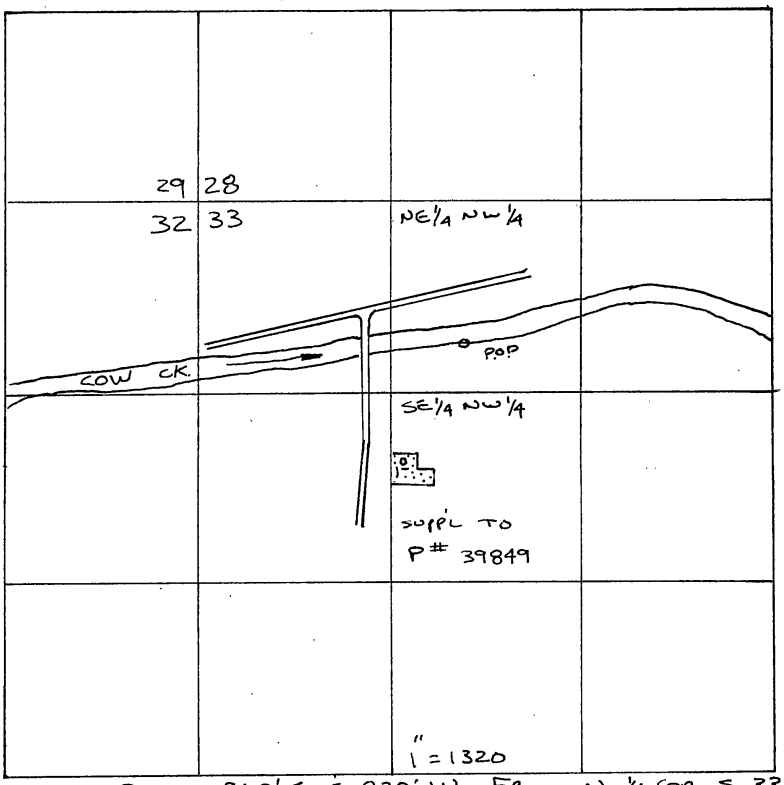

P.O.D. = 960' S. & 820' W. FROM N. ¼ COR. S. 33

Application No. 67102
Permit No. 51632

I-87-5

RECEIVED
MAY 18 1987
WATER RESOURCES DEPT
SALEM, OREGON

T.31S. R4W.

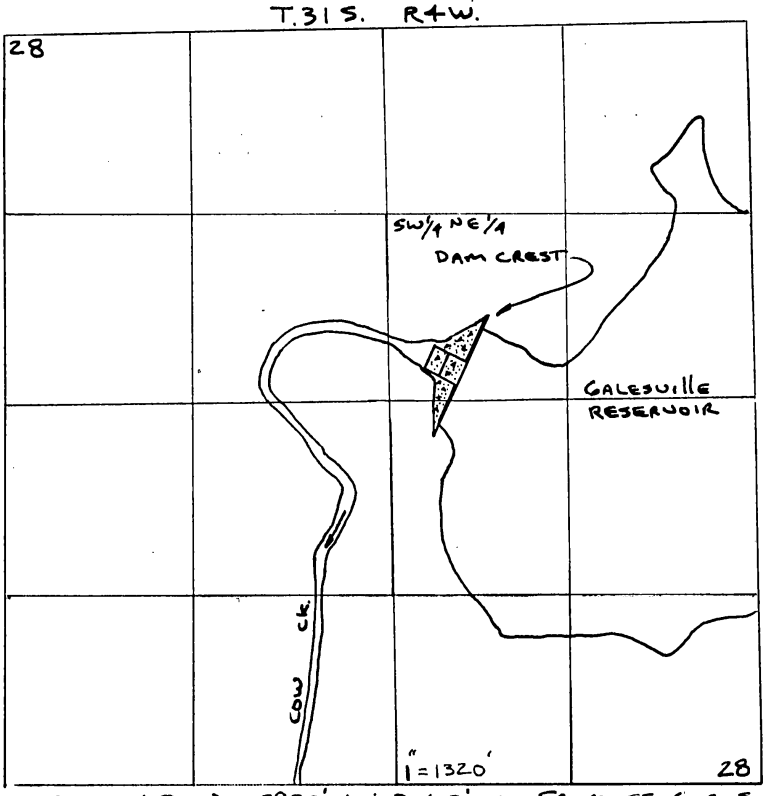

DAM (POD) = 2920' N. & 2060' W. FROM SE COR. S. 28

T.29S. R.6W.

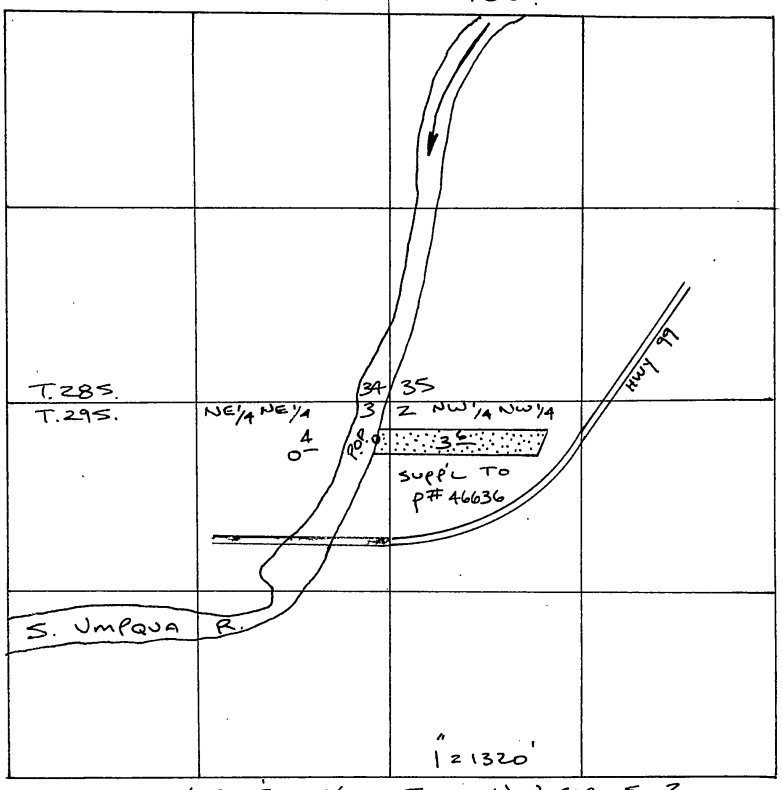

POD = 300' S. & 100' W. FROM N.W COR. S. 2

Application No. 69102
Permit No. 51632

I-87-6

RECEIVED
MAY 18 1987
WATER RESOURCES DEPT
SALEM OREGON

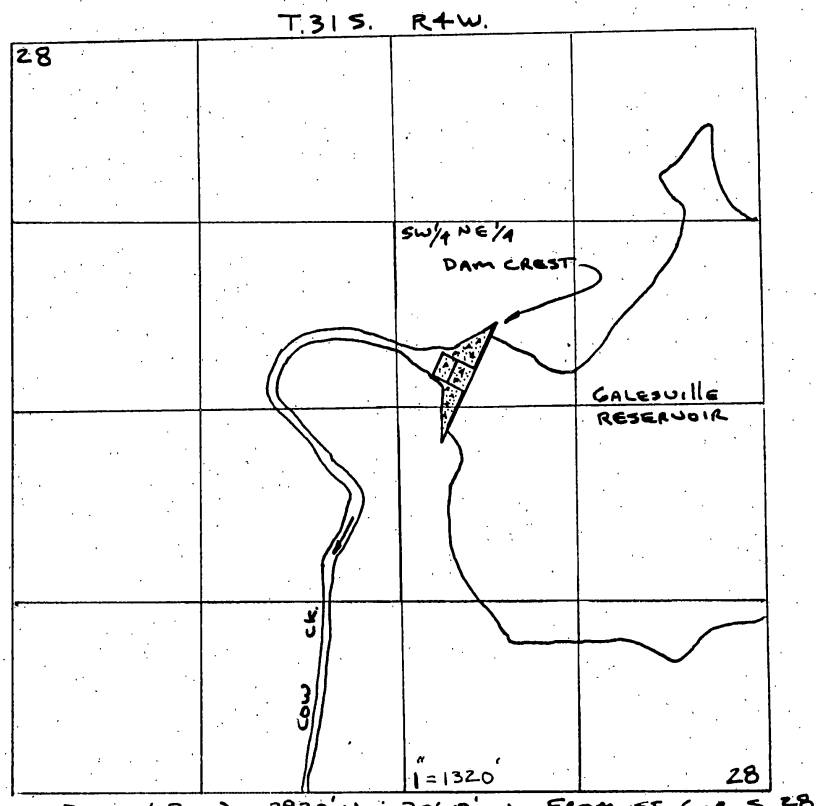

DAM (POD) = 2920' N. ; 2060' W. FROM SE COR. S. 28

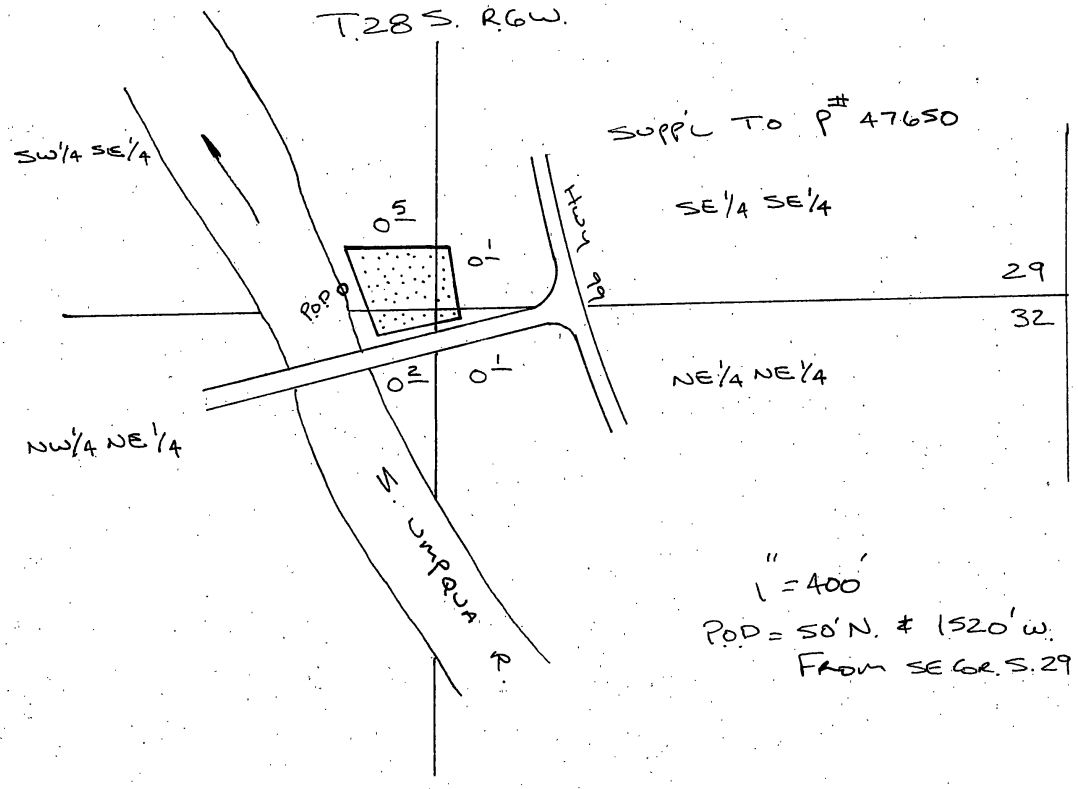

Application No. 69102
Permit No. 51632

90684

I-87-7

51632

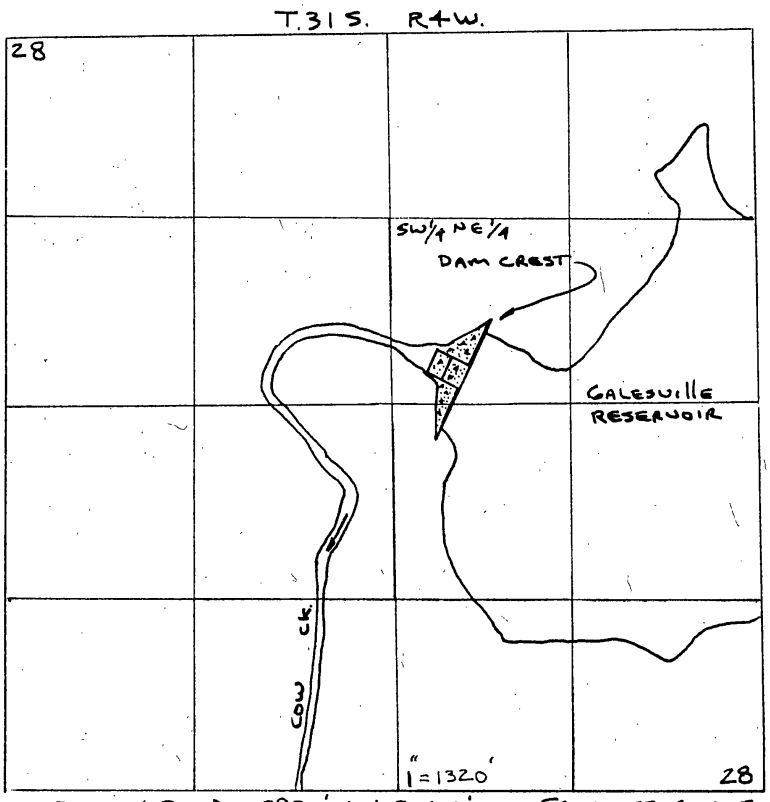

DAM (POD) = 2920' N. ; 2060' W. FROM SE COR. S.28

RECEIVED
MAY 18 1987
WATER RESOURCES DEPT
SALEM, OREGON

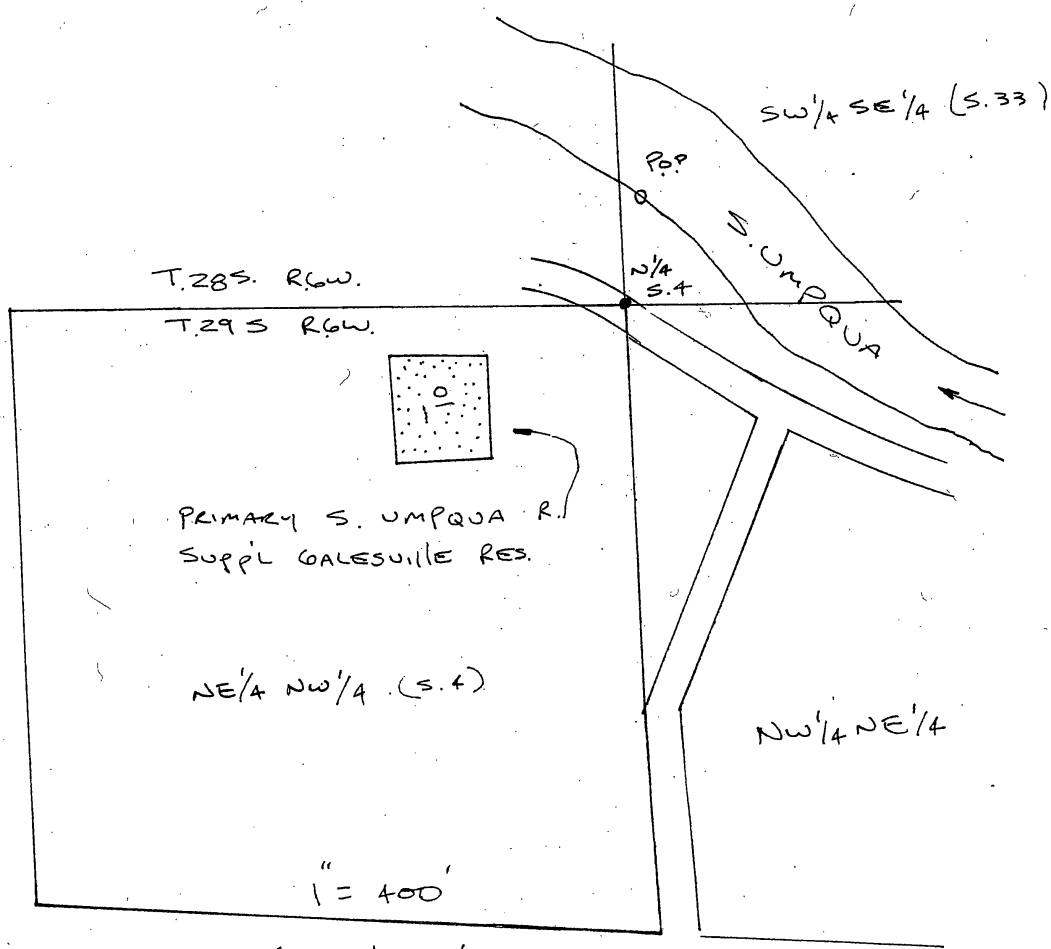

POD = 230' N. & 40' E. FROM N¼ S.4

RECEIVED
OCT 27 2003
WATER RESOURCES DEPT.
SALEM, OREGON

Application No. G-[illegible]

Permit No. 51632

90684

I-87-8

RECEIVED
MAY 18 1987
WATER RESOURCES DEPT
SALEM, OREGON

T.31S. R4W.

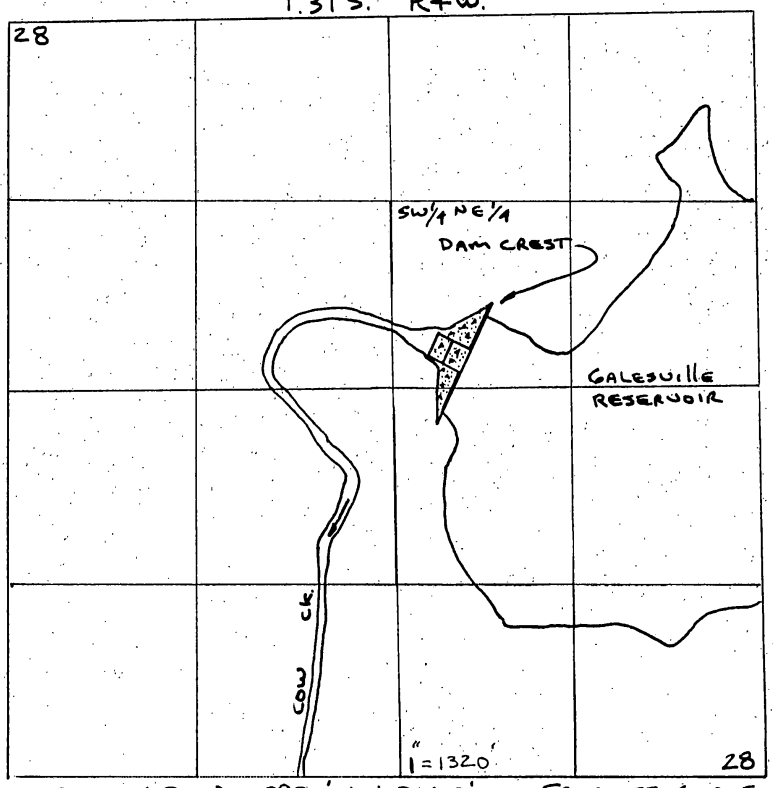

DAM (POD) = 2920' N. ; 2060' W. FROM SE COR. S. 28

T31S R4W S.33

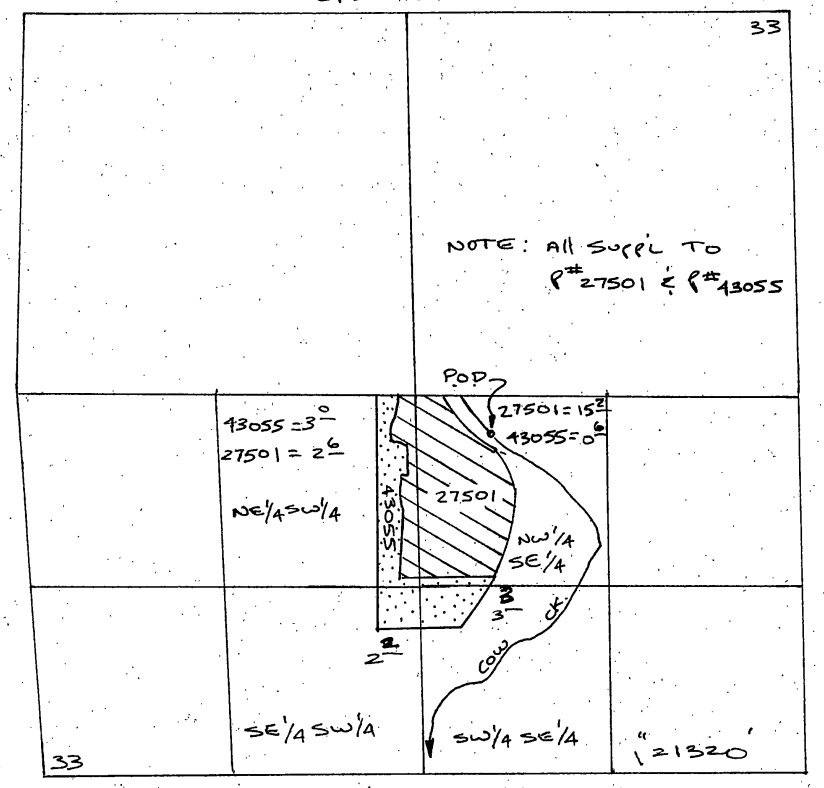

POD = 280' S. & 580' E
FROM C1/4 S.33

Application No. 69102
Permit No. 51632

90684

T-87-9

RECEIVED
MAY 18 1987
WATER RESOURCES DEPT
SALEM, OREGON

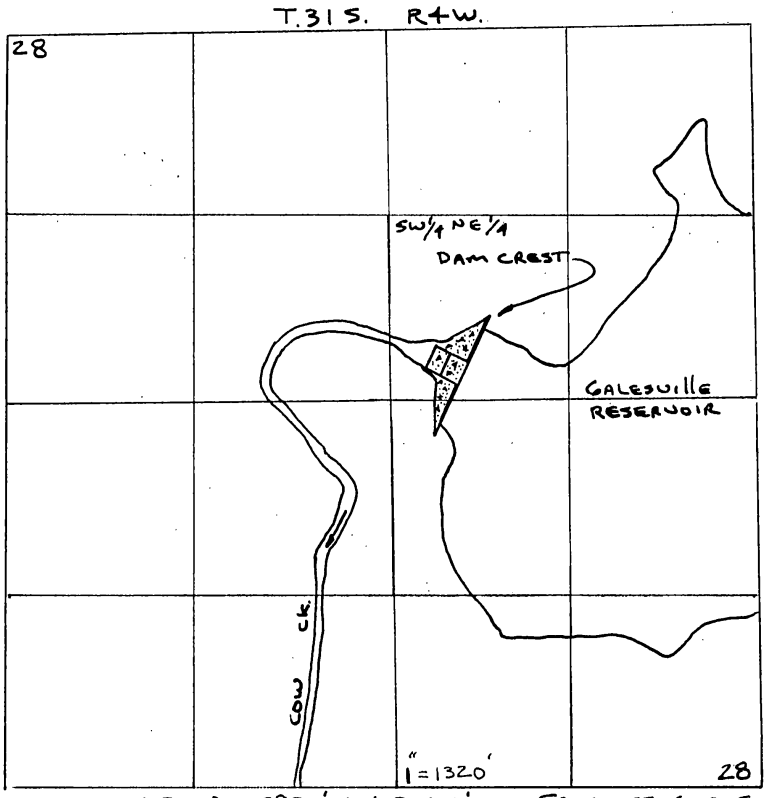

DAM (POD) = 2920' N. ; 2060' W. FROM SE COR. S. 28

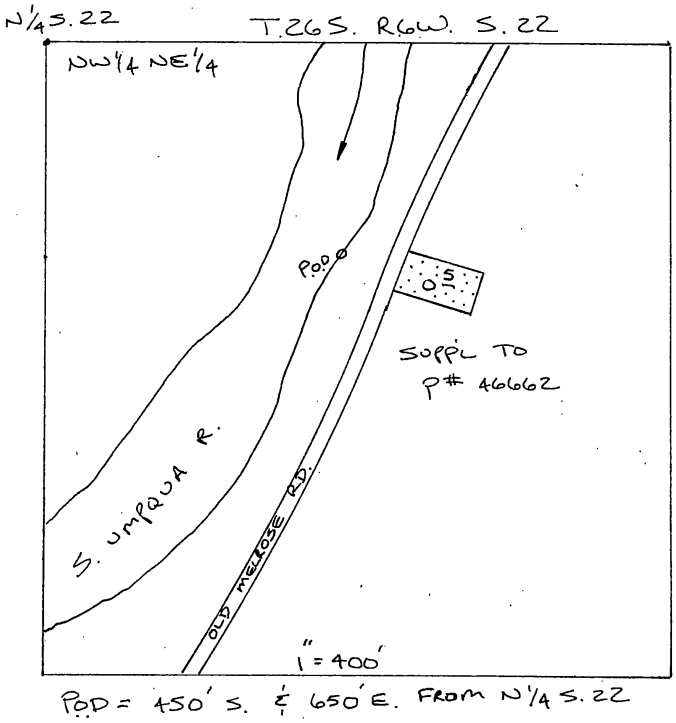

POD = 450' S. & 650' E. FROM N¼ S. 22

Application No. 69102
Permit No. 51632

90684

I-87-10

51632

T.31S. R4W.

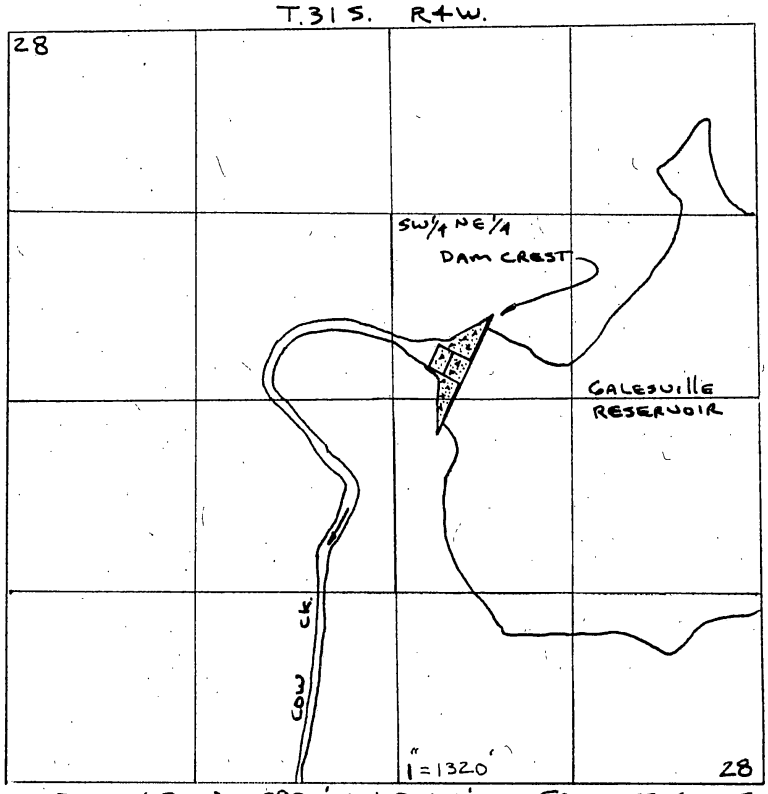

DAM (POD) = 2920' N. & 2060' W. FROM SE COR. S. 28

RECEIVED
MAY 18 1987
WATER RESOURCES DEPT
SALEM OREGON

T.30S. R5W. S.5

Application No. 69102
Permit No. 51632

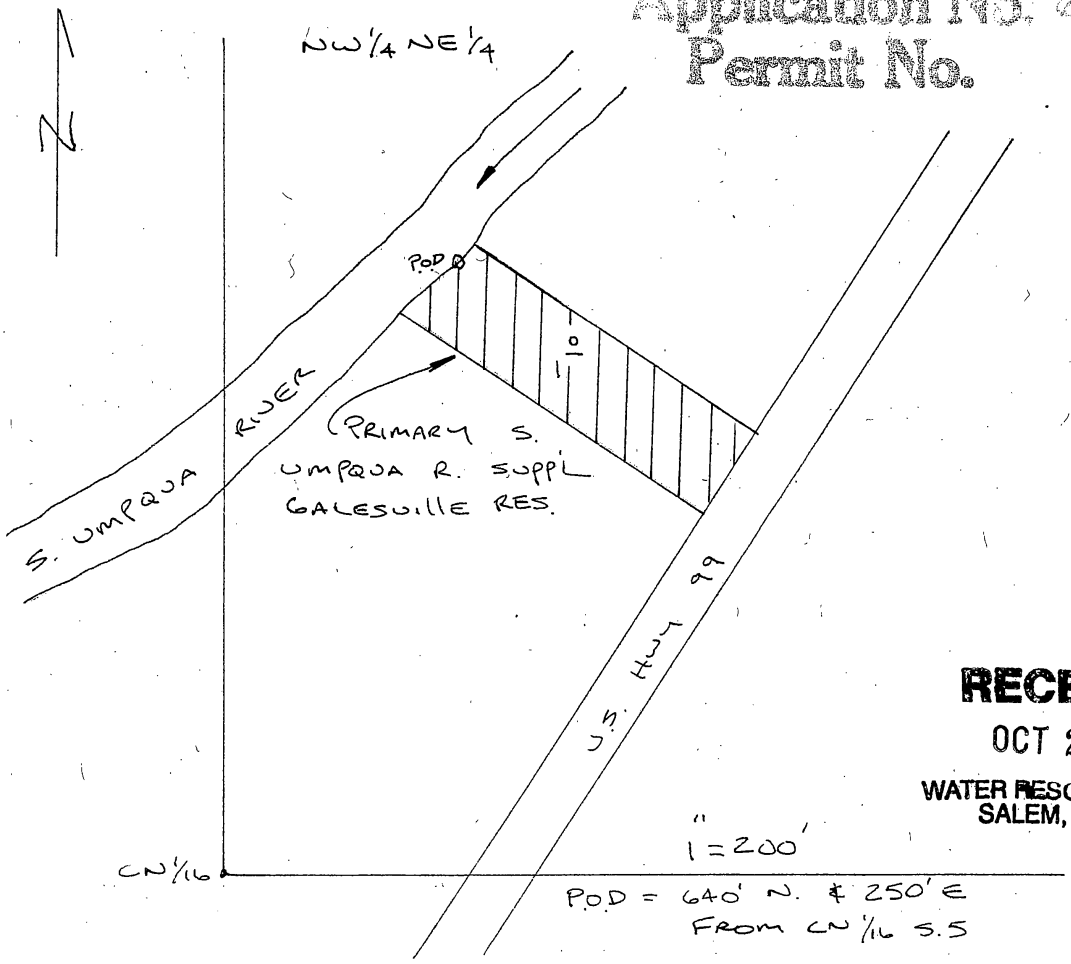

POD = 640' N. & 250' E FROM CN¼16 S.5

RECEIVED
OCT 27 2003
WATER RESOURCES DEPT.
SALEM, OREGON

90684

I-87-11

RECEIVED
MAY 18 1987
WATER RESOURCES DEPT
SALEM, OREGON

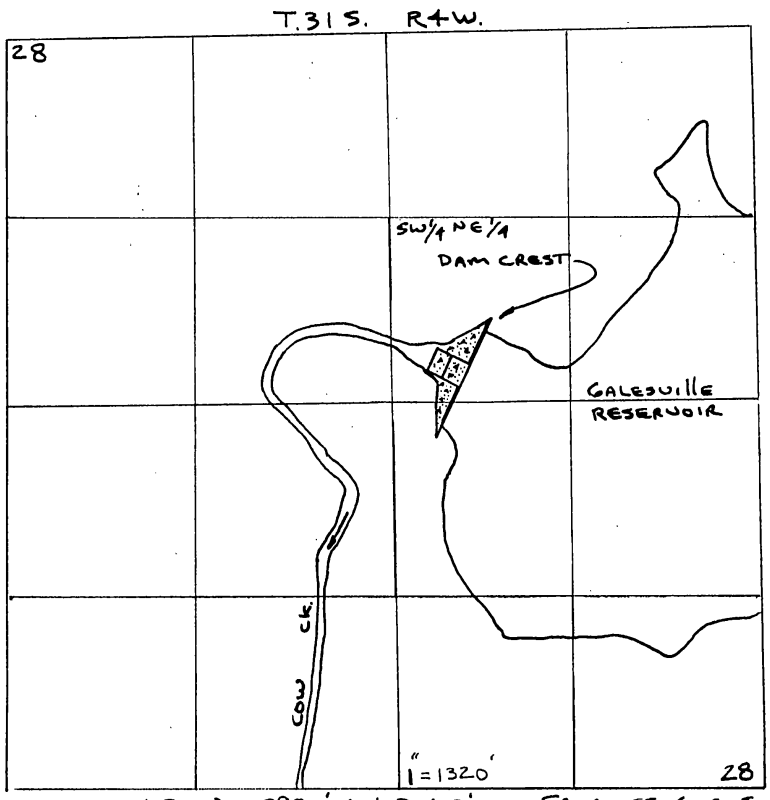

DAM (POD) = 2920' N. ; 2060' W. FROM SE COR. S. 28

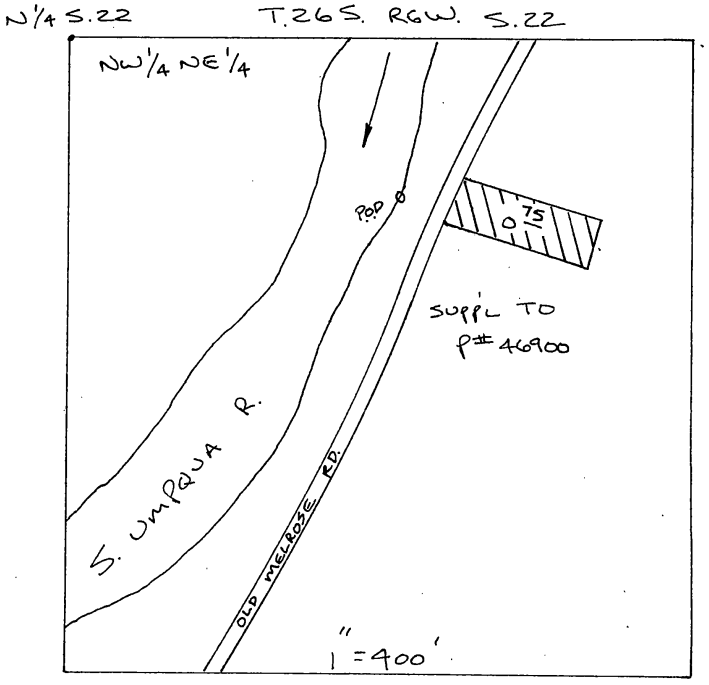

POD = 330' S. & 690' E. FROM N¼ S.22

Application No. 69102
Permit No. 51632

I-87-12

RECEIVED
MAY 18 1987
WATER RESOURCES DEPT
SALEM, OREGON

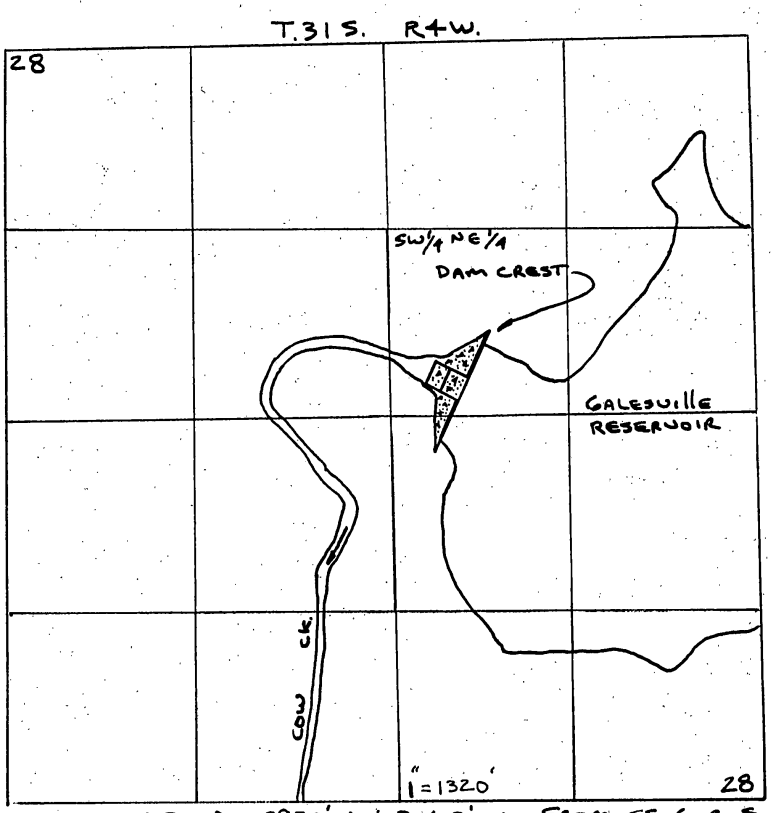

DAM (POD) = 2920' N. ; 2060' W. FROM SE COR. S.28

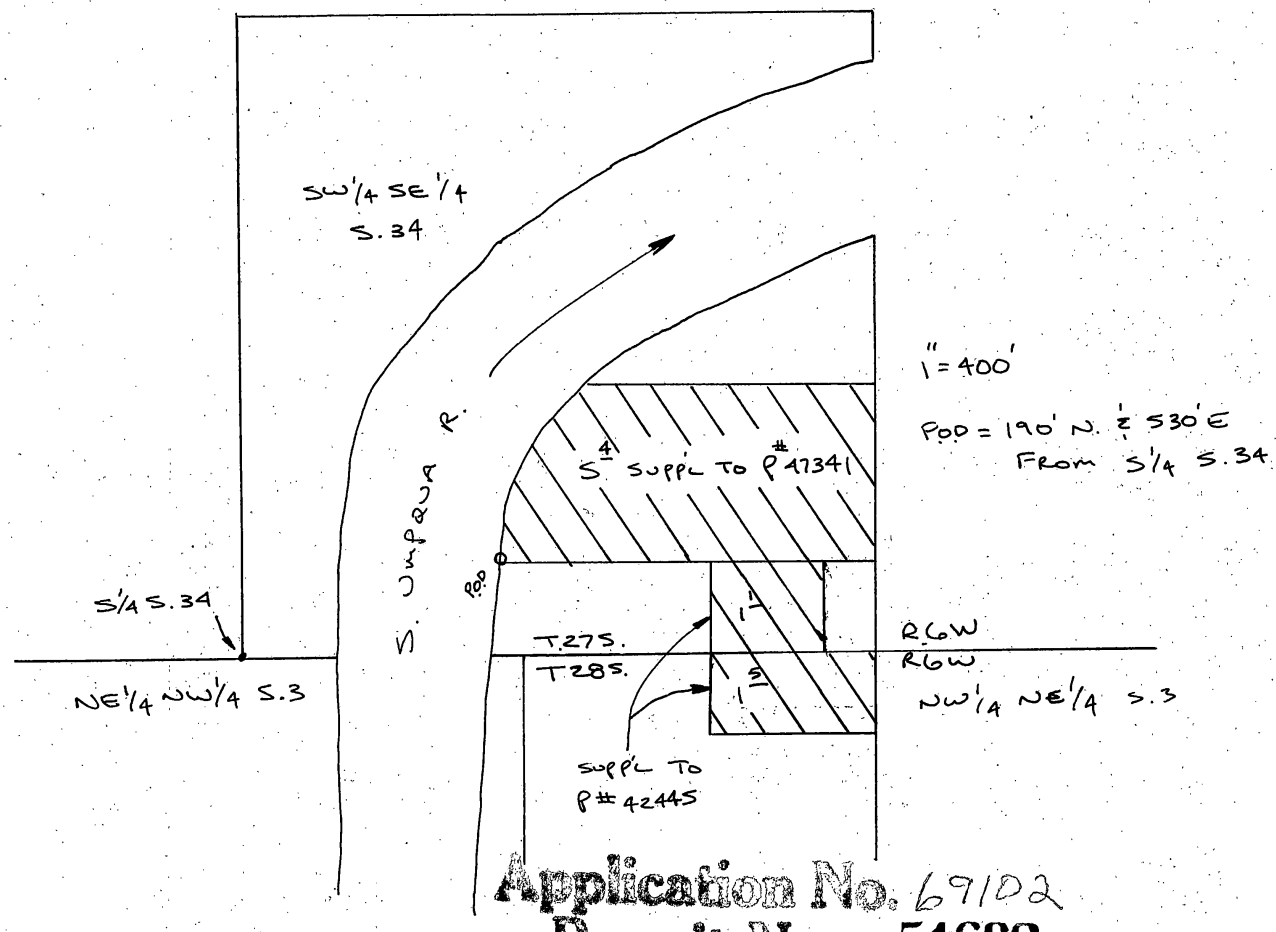

Application No. 69102
Permit No. 51632

RECEIVED
MAY 18 1987
WATER RESOURCES DEPT
SALEM, OREGON

T.31S. R4W.

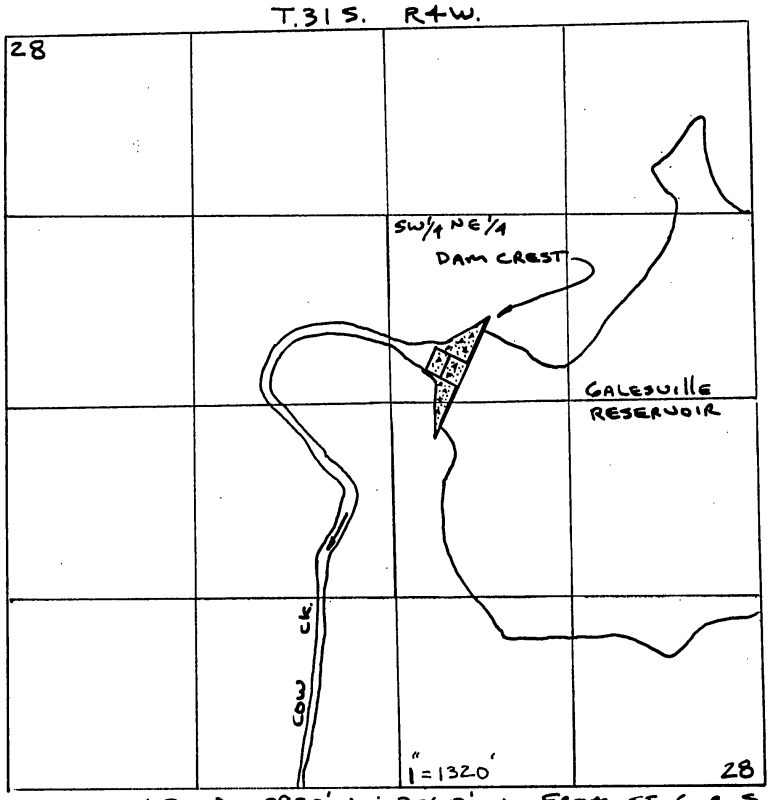

DAM (POD) = 2920' N. ; 2060' W. FROM SE COR. S. 28

T.30S. R6W.

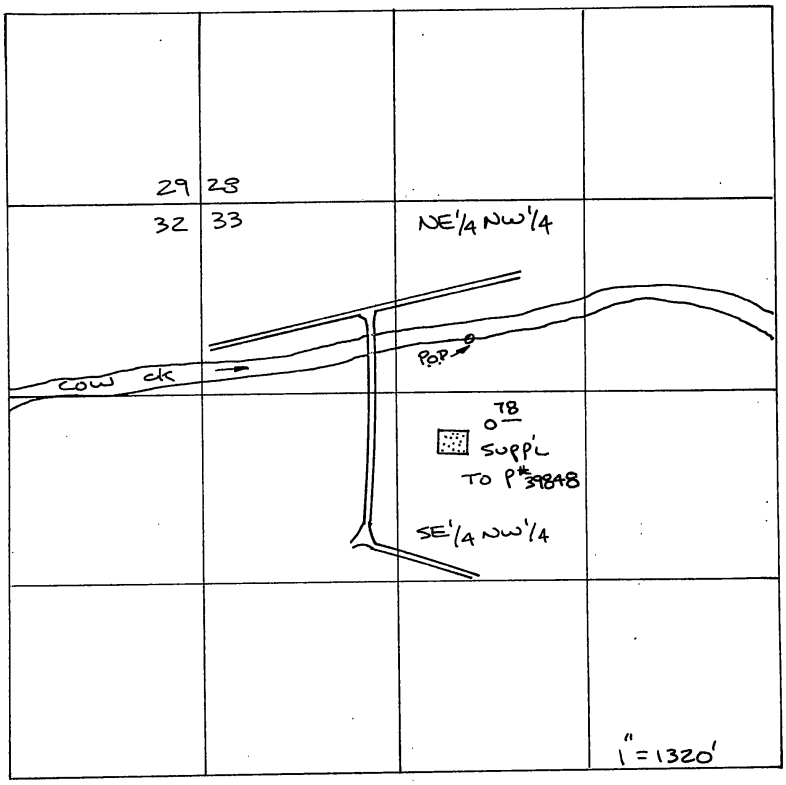

POD = 960' S. & 820' W. FROM N¼ S. 33

Application No. 69108

Permit No. 51632

90684

I-87-14
51632

RECEIVED
MAY 18 1987
WATER RESOURCES DEPT
SALEM, OREGON

T.31S. R4W.

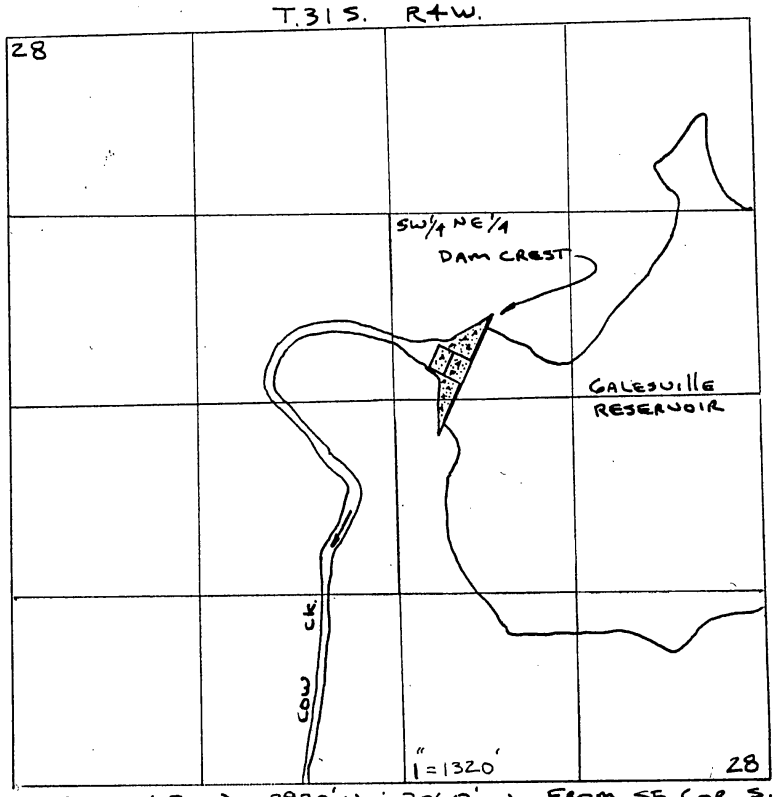

DAM (POD) = 2920' N. ; 2060' W. FROM SE COR. S. 28

T. 28S. R6W. S. 35

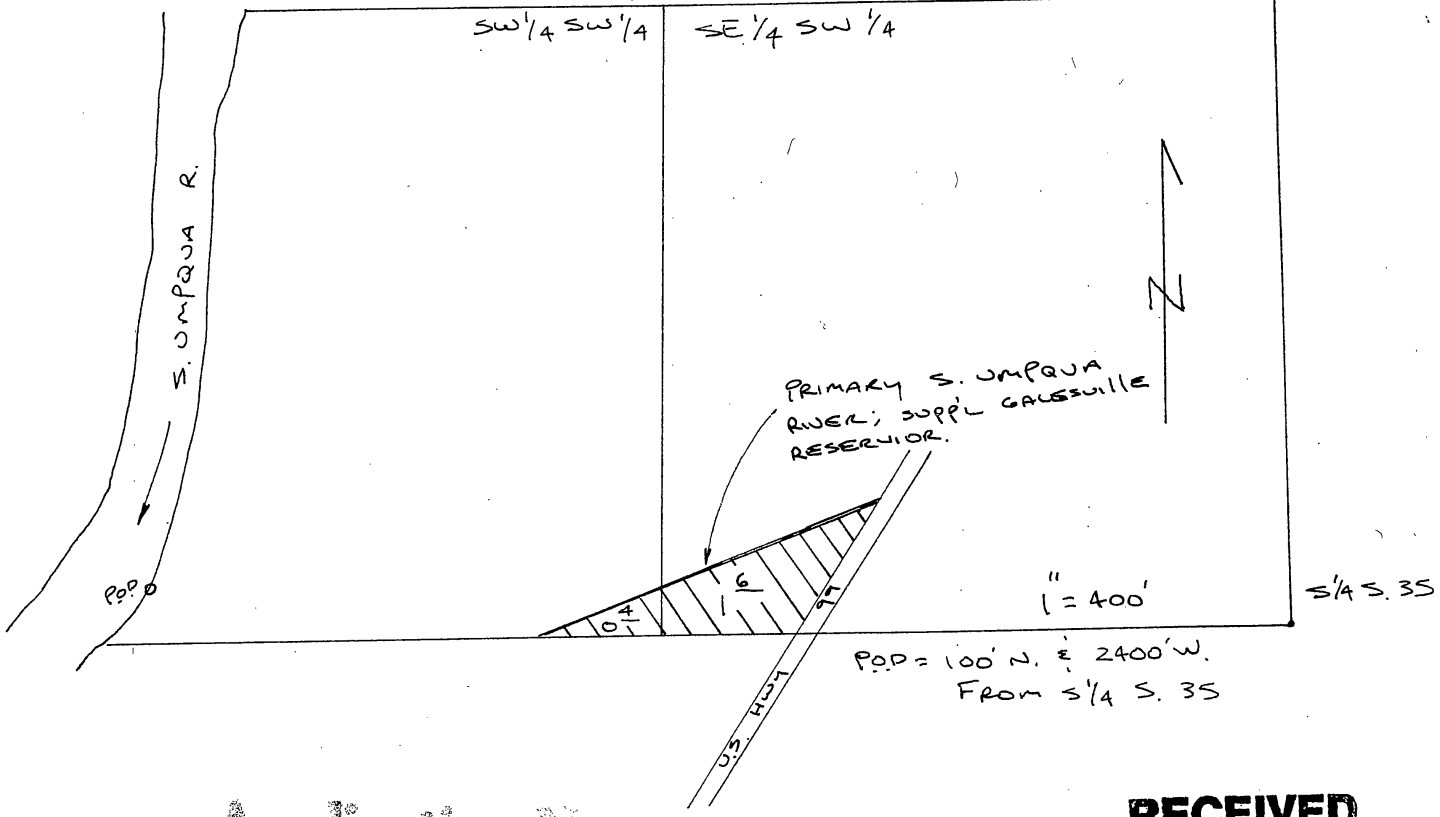

Application No.
Permit No.

RECEIVED
OCT 27 2003
WATER RESOURCES DEPT.
SALEM, OREGON

90684

I-87-15

51632

RECEIVED
MAY 18 1987
WATER RESOURCES DEPT
SALEM OREGON

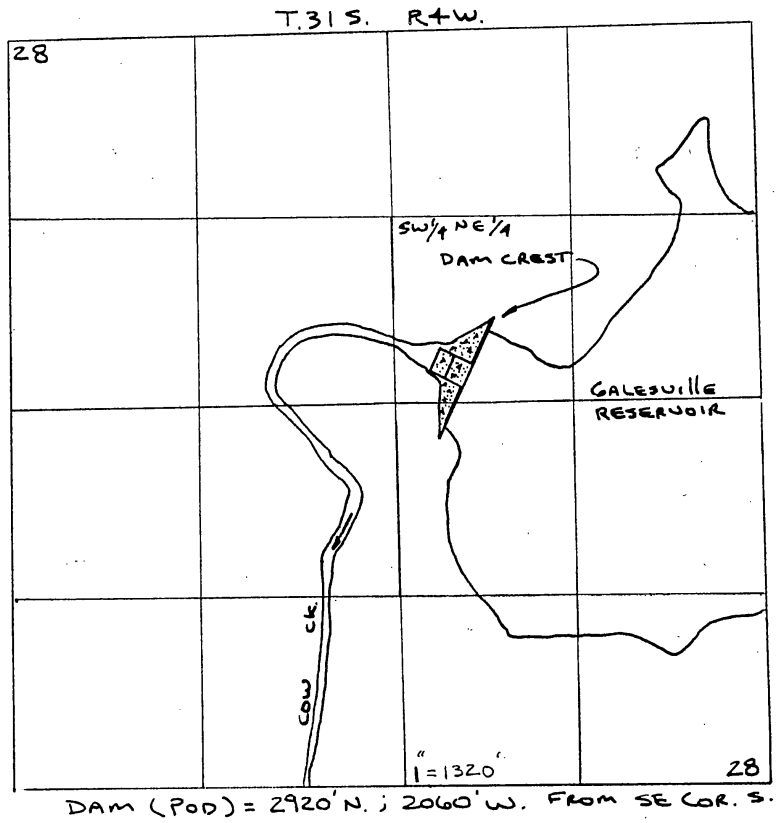

DAM (POD) = 2920' N. ; 2060' W. FROM SE COR. S. 28

Application No.
Permit No.

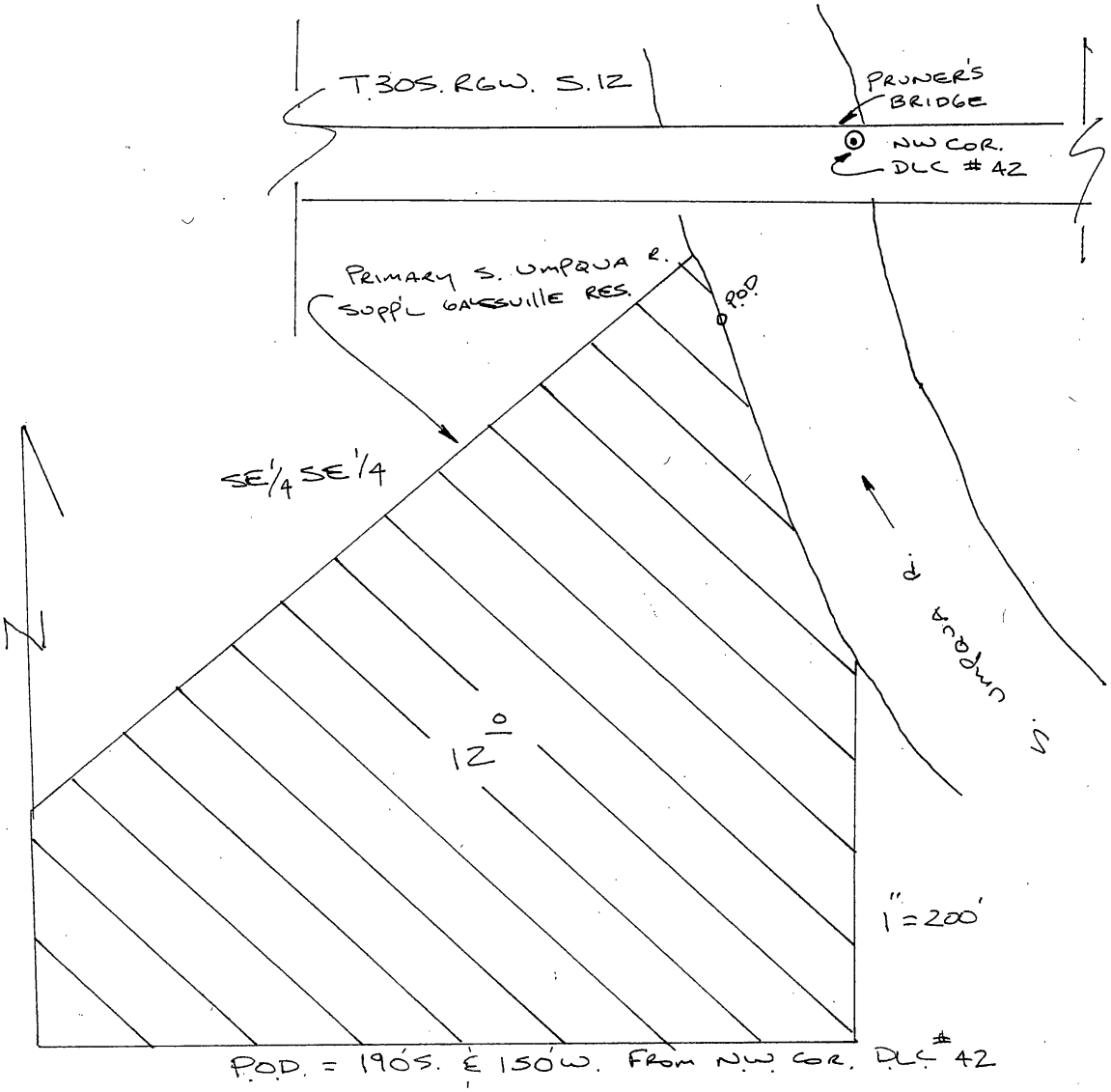

POD. = 190'S. & 150'W. FROM NW COR. DLC # 42

RECEIVED
OCT 27 2003
WATER RESOURCES DEPT.
SALEM, OREGON

90684

I-87,-16

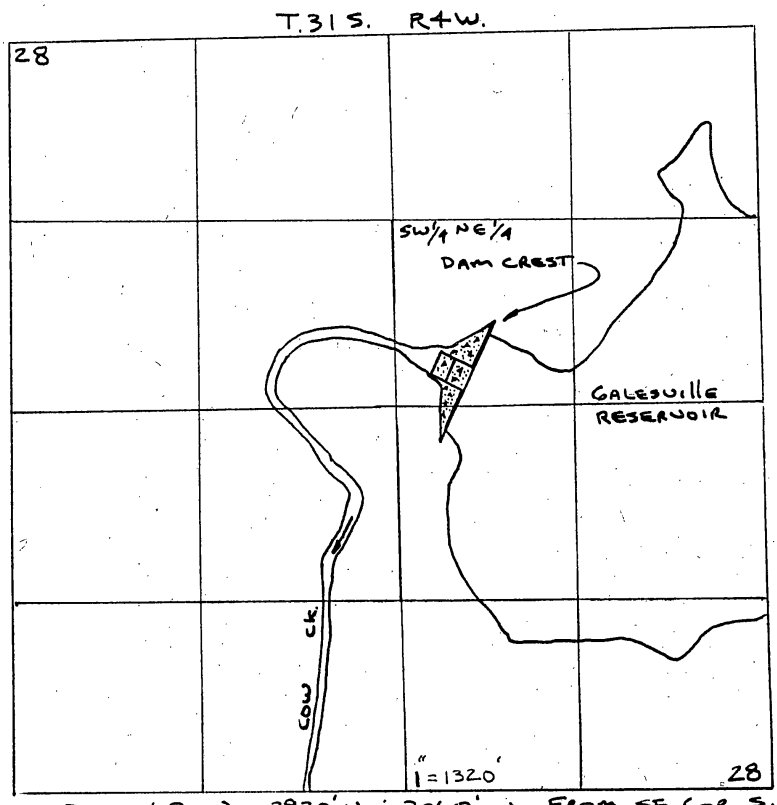

DAM (POD) = 2920'N. ; 2060'W. FROM SE COR. S.28

RECEIVED
MAY 18 1987
WATER RESOURCES DEPT
SALEM OREGON

Application No. 51632
Permit No.

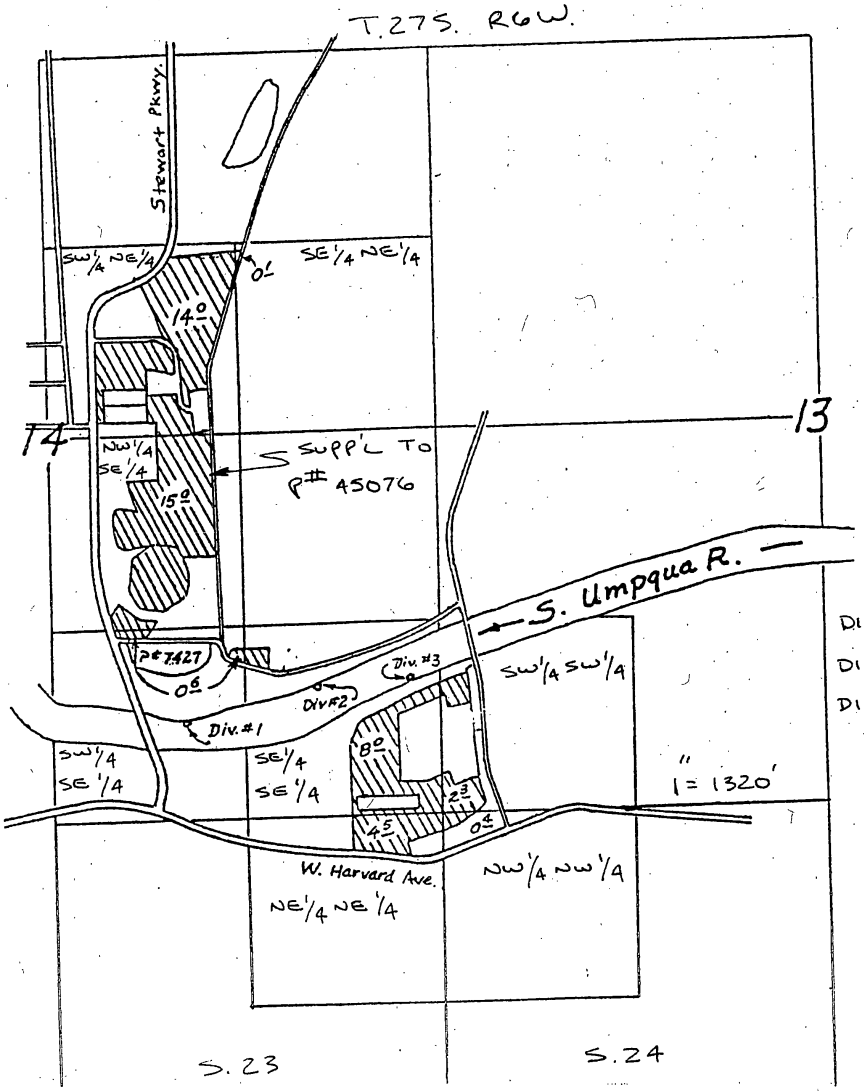

DIV # 1 = 680'N. & 1760'W.
DIV # 2 = 910'N & 850'W.
DIV # 3 = 950'N & 190'W
ALL FROM THE SE. COR. SEC. 14

RECEIVED
OCT 27 2003
WATER RESOURCES DEPT.
SALEM, OREGON

90684

I-87-16

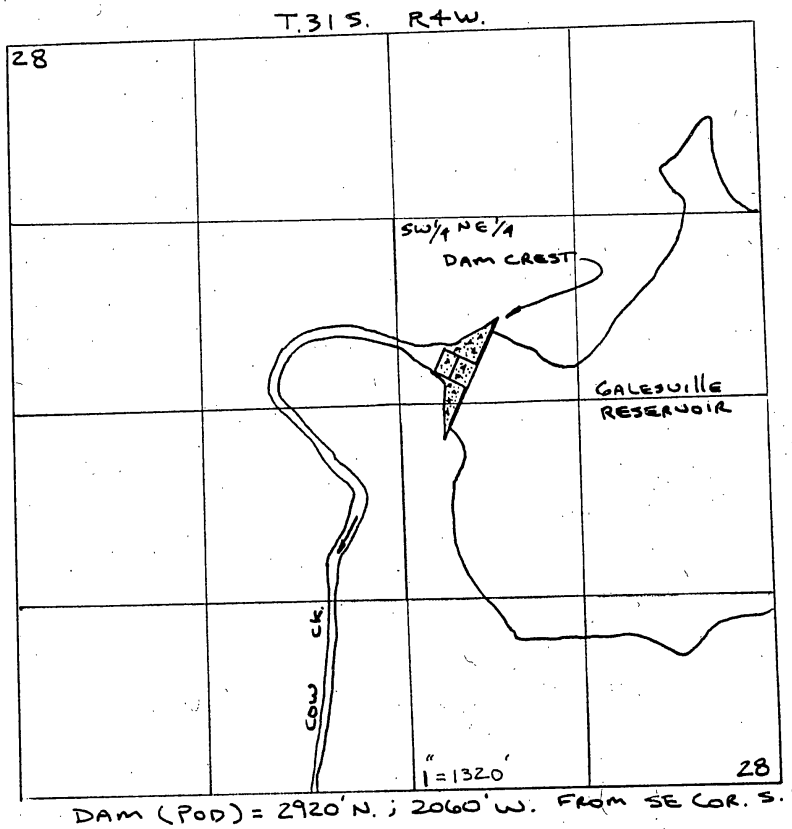

DAM (POD) = 2920' N. ; 2060' W. FROM SE COR. S.28

RECEIVED
MAY 18 1987
WATER RESOURCES DEPT
SALEM, OREGON

Application No. 69102
Permit No. 51632

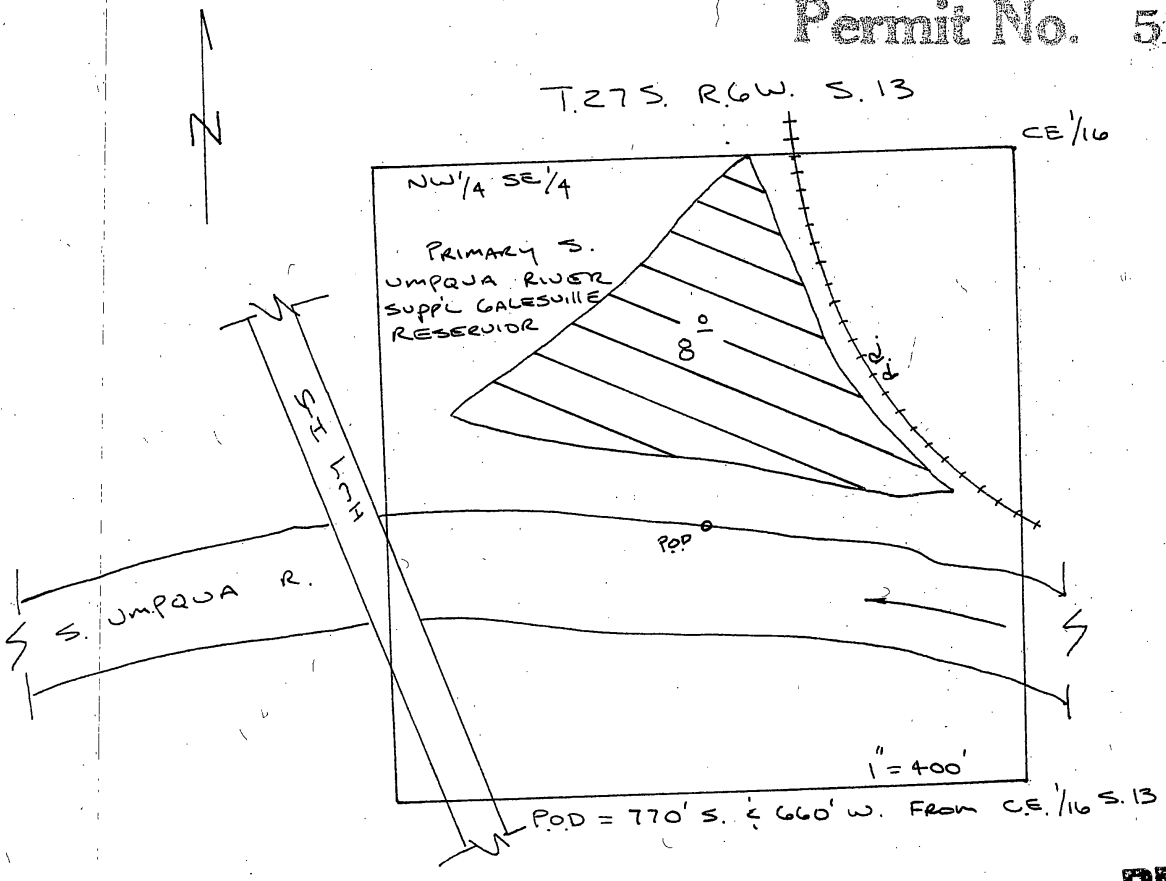

POD = 770' S. & 660' W. FROM C.E.¼/16 S.13

RECEIVED
OCT 27 2003
WATER RESOURCES DEPT.
SALEM, OREGON