


Application No. 69538

Permit No. 51696

RECEIVED

FEB 25 1988

WATER RESOURCES DEPT.  
SALEM, OREGON



L.J. FRIAR AND ASSOCIATES

CONSULTING LAND SURVEYORS

717 WEST TENTH STREET, SUITE 1  
MEDFORD, OREGON 97501

LARRY J. FRIAR

TELEPHONE  
503-772-2782


T. 34 S., R. 1 W., W.M.

1/4 S.16  
S.21


N.W. 1/4 of N.E. 1/4



SCALE: 1" = 200'




PERMIT NO. 47132



THIS APPLICATION

1710 ft.

THE PREPARATION OF THIS MAP WAS  
FOR THE PURPOSE OF IDENTIFYING THE  
WATER RIGHT ONLY & HAS NO INTENT TO  
PROVIDE DIMENSION OR LOCATION OF  
PROPERTY OWNERSHIP LINES.



S.W. 1/4 of N.E. 1/4

TL 6604

3 15

DIVERSION PT.

1120 ft.

TL 6606

1 8

ROGUE RIVER

ROGUE RIVER

APPLICATION MAP

FOR

ALGIRDAS & ANITA DEVENIS

LOCATED IN THE S.W. 1/4 OF  
THE N.E. 1/4, S.21, T. 34 S., R. 1 W.,  
W.M., JACKSON COUNTY, OREGON.