

Sec. 13 - T. 29 S. R. 15 W. W.M.

RECEIVED

AUG 2 1995

SW 1/4 NW 1/4

permit #
52404

SE 1/4 NW 1/4
WATER RESOURCES DEPT.
SALEM, OREGON

RECEIVED

AUG 11 1994

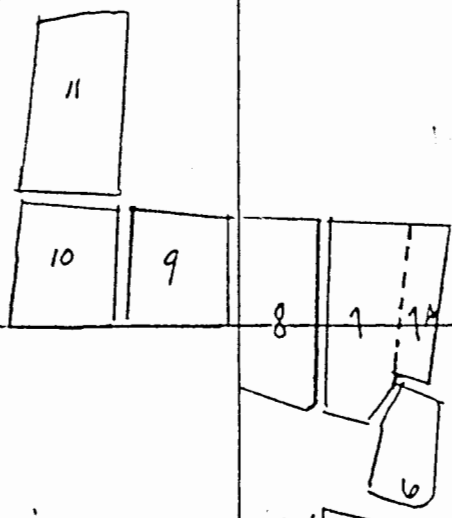
WATER RESOURCES DEPT.
SALEM, OREGON

RECEIVED

AUG 23 1994

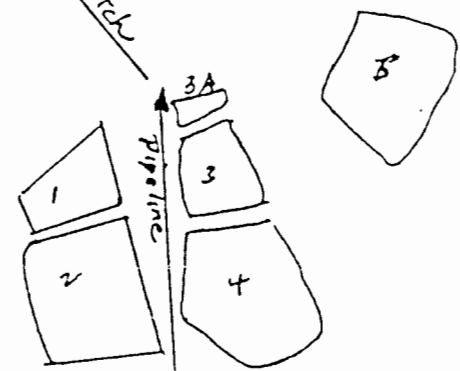
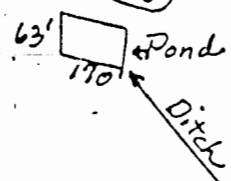
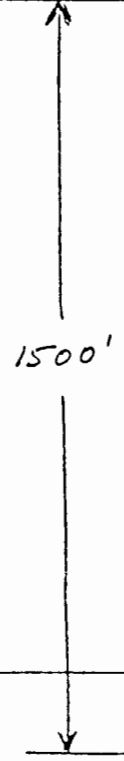
WATER RESOURCES DEPT.
SALEM, OREGON

332
0000



W 1/4 cor. Sec. 13

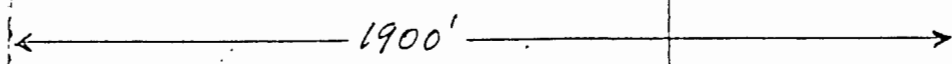
NE 1/4 SW 1/4



Two Mile Cr.

SE 1/4 SW 1/4

Div. Pt.



Scale: 1" = 400'

APP # 74429.
See map

received Aug 3
1995
for acreage by 1/4 1/4