

REGISTERED

MAR 20 1991

WATER RIGHTS EXAMINERS
SALMON DIVISION

TAX LOT No 17-47-A 7000 & 7001
SEC. 11, Twsp. 17 S., R. 47 E., W.M..


DISCLAIMER

I, ALBERT GASCHLER, HEREBY CERTIFY: THAT THIS MAP WAS MADE TO BE A PART OF THE APPLICATION FOR A PERMIT TO APPROPRIATE SURFACE WATER. SECTIONAL LINES SHOWN ARE APPROXIMATE AND THIS MAP IS NOT INTENDED FOR ANY OTHER USE AND DOES NOT GUARANTEE LAND OWNERSHIP.

APPLICATION No.: 71373

PERMIT No.: 52574

EXISTING PERMITS :



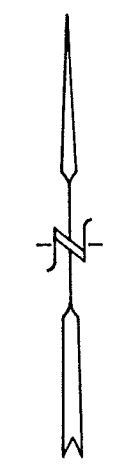
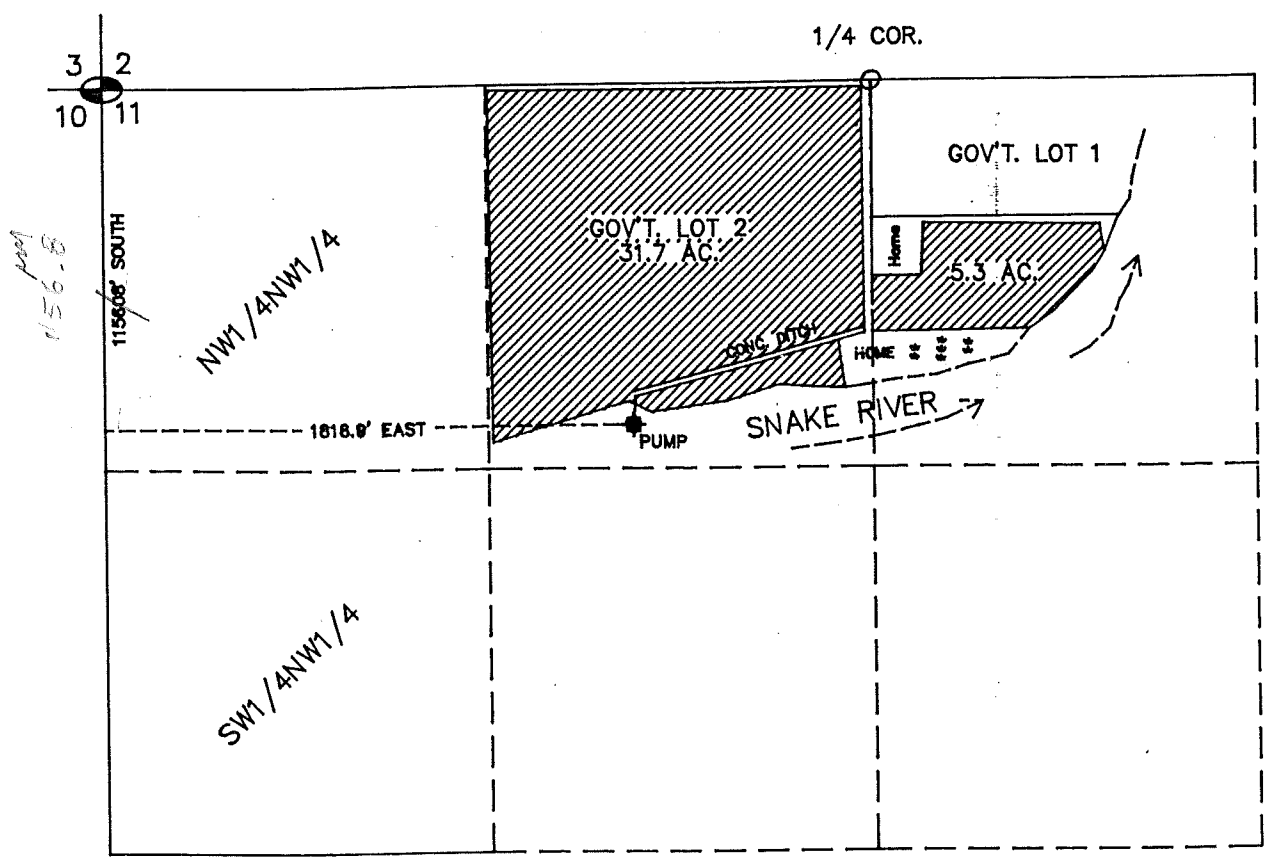
LEGEND

GOVERNMENT CORNER OR

CONC. LINED DITCH

PUMP

NEW PRIMARY RIGHT



SCALE: 1" = 660'

WATER RIGHTS EXAMINERS MAP		
FOR : ROBERT BANNERT		
GASCHLER & CUMMINGS		
P.O.BOX 412 / 786 SUNSET DR., 889-2101, ONTARIO, OREGON		
CHECKED BY: DKC	DRAWN BY: AG	APPROVED BY: AG
DATE: 3/06/91	DRAWING No. 0991-A489	REVISED:
SHEET 5 OF 5	JOB No. WO-0991	BK.WO-4 PG.4