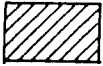


NE 1/4 SE 1/4 SECTION 20, T.38 S., R.4 W., W.M.

LEGEND:

Application No 72647
 Permit No. 52579



PLACE OF USE PER CERTIFICATE NO. 55223
 (TRANSFER TO SUPPLEMENTAL USE - 4.3 ACRES)



PROPOSED PLACE OF USE PER THIS APPLICATION
 (PRIMARY USE FOR B.O.R. CONTRACT WATER - 5.1 ACRES)

■ EXISTING BUILDING

P.O.D. 1 = WELL POINT OF DIVERSION APPROVED PER
 CERTIFICATE NO. 55223
 (TRANSFER TO SUPPLEMENTAL POINT OF DIVERSION)
 (400'S AND 150'W OF E 1/4 CORNER, SEC. 20)

P.O.D. 2 = PROPOSED PRIMARY POINT OF DIVERSION IN
 NEW BERRYMAN DITCH PER THIS APPLICATION
 (150'N AND 90'E OF THE E 1/4 COR., SEC. 20)

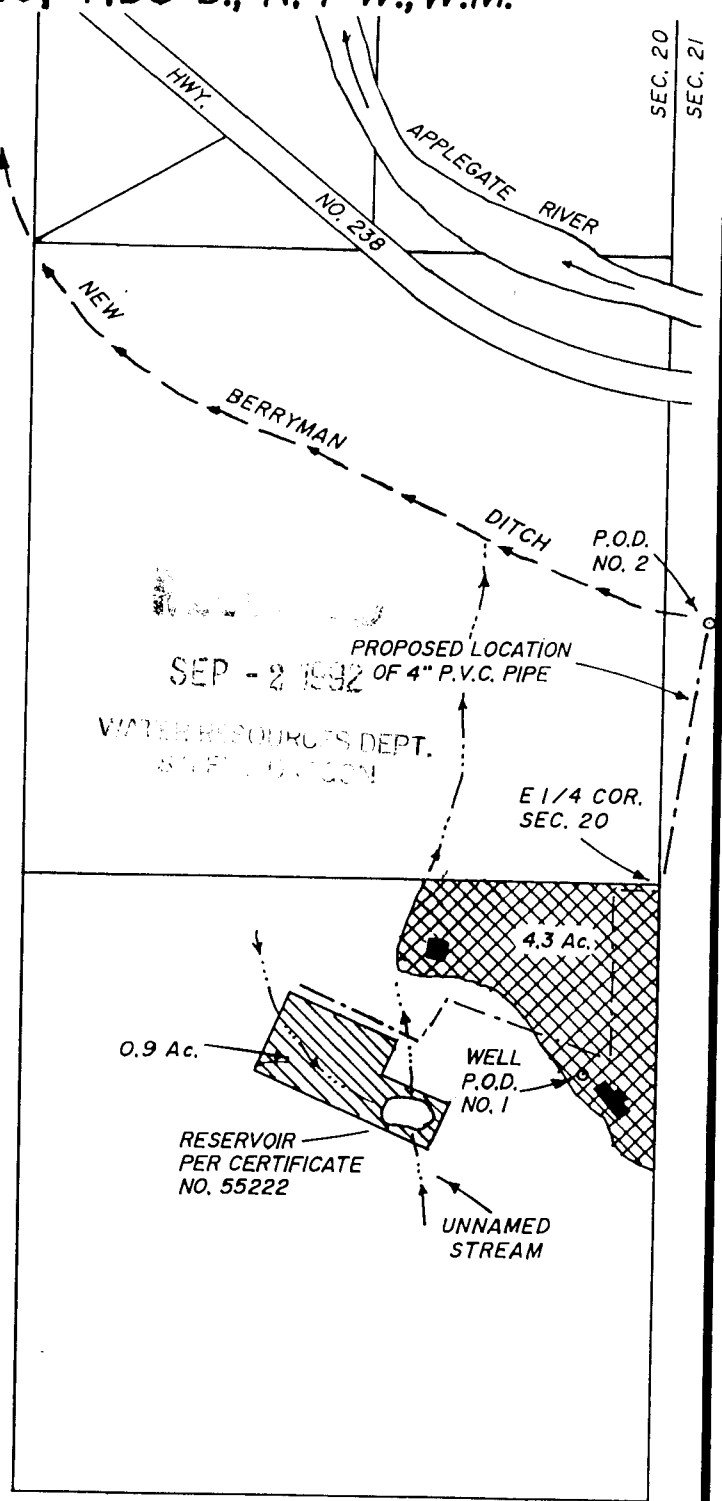
THE PURPOSE OF THIS APPLICATION IS TO TRANSFER
 THE PRIMARY SOURCE OF IRRIGATION WATER FROM THE
 EXISTING WELL TO B.O.R. CONTRACT WATER SUPPLIED
 VIA NEW BERRYMAN DITCH. THE EXISTING PLACE OF
 USE WILL THEN HAVE SUPPLEMENTAL WATER PROVIDED
 BY THE EXISTING WELL. AN ADDITIONAL 0.8 ACRES
 AROUND THE EXISTING RESERVOIR IS BEING APPLIED
 FOR PRIMARY WATER PURCHASED PER B.O.R. CONTRACT.

THIS PLAT WAS PREPARED FOR THE PURPOSE OF
 IDENTIFYING THE LOCATION OF THE WATER RIGHT
 ONLY. THERE IS NO INTENT TO PROVIDE DIMENSIONS
 OR LOCATIONS OF PROPERTY OWNERSHIP LINES.

NOTE:

P.O.D. 2 IS SUBJECT TO CHANGE DEPENDING
 ON THE OUTCOME OF EASEMENT NEGOTIATIONS.

SCALE:
 1" = 400'




PROJECT NO.
 239-92-179

DRAWING NO.
 39-8.5.11

DATE
 JULY 23, 1992

SCALE
 1" = 400'



PLAT OF WATER RIGHT
 APPLICATION AND TRANSFER

LOCATED IN
 NE 1/4 SE 1/4 SECTION 20, T.38 S., R.4 W., W.M.
 JACKSON COUNTY, OREGON

PREPARED FOR:
 MR. TOM O'CONNELL
 17600 HWY. 238
 GRANTS PASS, OREGON 97527
 TEL. 846-7577

PREPARED BY:
 GARY D. WICKS, P.E., P.L.S.
 CIVIL ENGINEER & LAND SURVEYOR
 962 S.E. "N" STREET
 GRANTS PASS, OREGON 97526-3250
 TEL. 479-3436