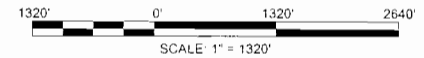



- NOTES:
1. THIS MAP WAS PREPARED FOR THE PURPOSE OF IDENTIFYING THE LOCATION OF WATER RIGHTS ONLY AND IS NOT INTENDED TO PROVIDE LEGAL DIMENSIONS OR LOCATIONS OF PROPERTY OWNERSHIP LINES.
  2. AMEND POINT OF DIVERSION FOR PERMIT NO. 52886 TO SW 1/4, NW 1/4, SECTION 24 T10S, R3W W.M., 2096 FEET SOUTH AND 693 FEET EAST OF THE NW CORNER OF SECTION 24

AMENDED POINT OF DIVERSION FOR PERMIT NO. 52886

EXISTING POINT OF DIVERSION



Amended Point of Diversion for Permit No. 52886			
Water Right Transfer Map			
City of Millersburg, Oregon			
<b>CH2MHILL</b>			
DESIGNED BY P. Berg	DRAWN BY A. Schweizer	DATE Jan 2004	PROJECT NUMBER 107765.A0.ZZ







RECEIVED  
FEB 08 2004

T-9639

Townships 10 and 11 South, Ranges 3 and 4 West (W.M.)

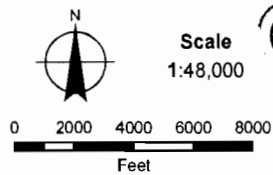


**LEGEND**

-  Proposed Place of Use (POU)
-  Freeways and Highways
-  Major Roads
-  Railroads
-  Waterbodies
-  Watercourses

**NOTE:**

This map was prepared for the purpose of identifying the location of a water right only and it is not intended to provide legal dimensions or location of property ownership lines.



**COPY**

**FIGURE 2**

**Proposed Place of Use**

City of Millersburg

**MAP INFORMATION:**  
 Projection: Oregon State Plane North Zone  
 Datum: North American Datum of 1983  
 Date: September 12, 2007  
 Data Sources: Linn County GIS, Oregon  
 Geospatial Data Clearinghouse, ESRI

**RECEIVED**

DEC 11 2007

