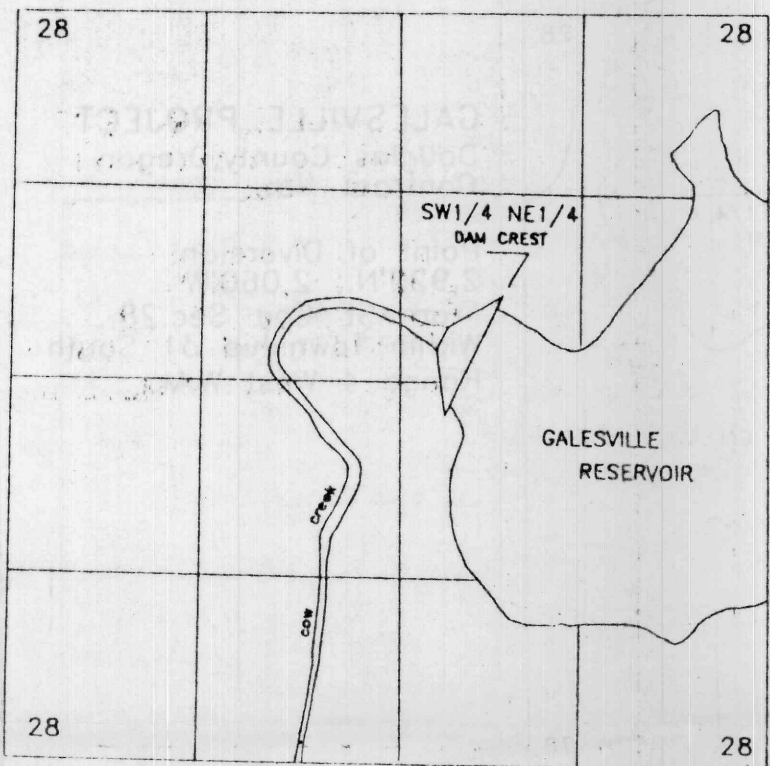


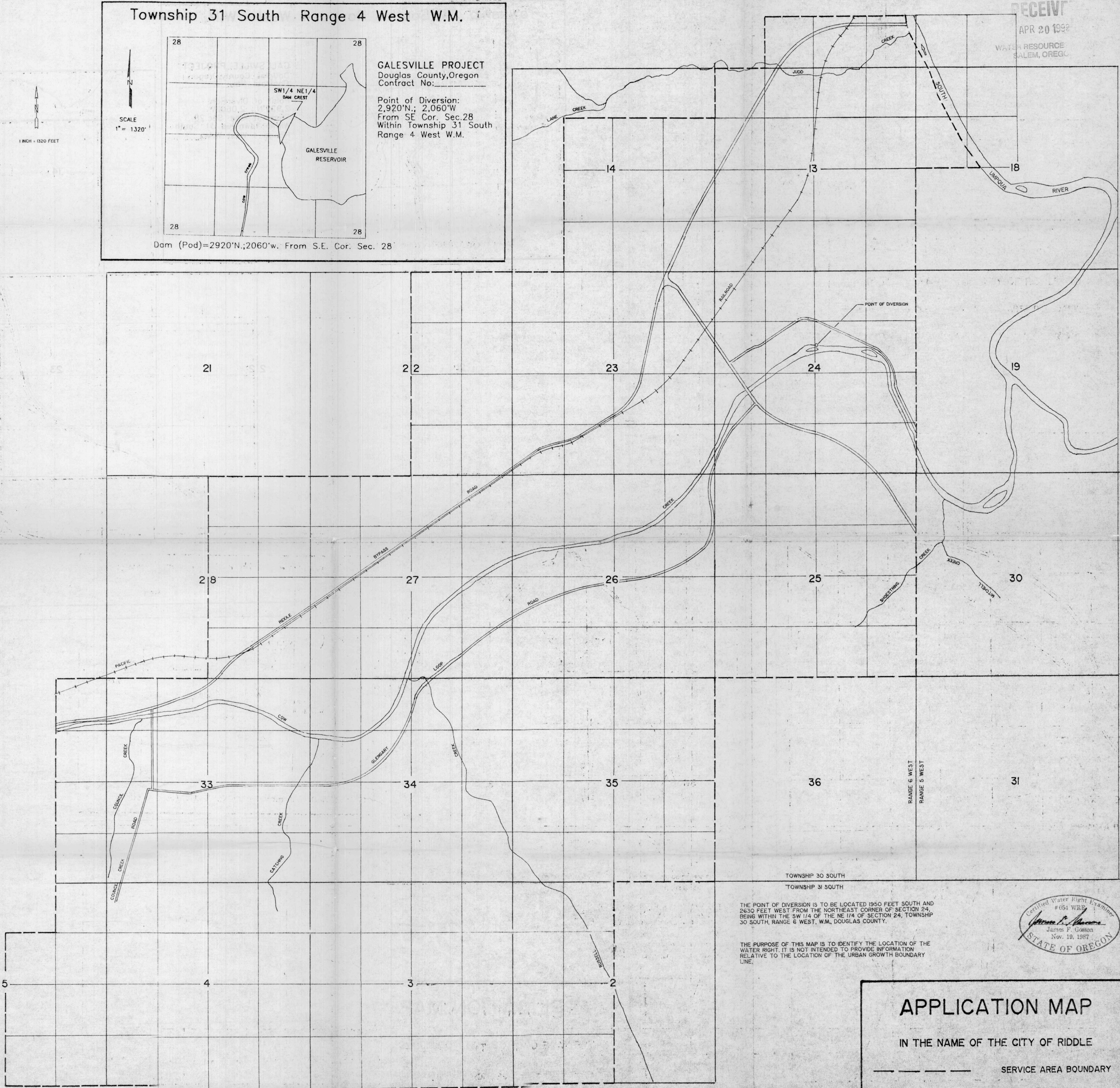

RECEIVED
APR 20 1992
WATER RESOURCE
SALEM, OREGON

Township 31 South Range 4 West W.M.



GALESVILLE PROJECT
Douglas County, Oregon
Contract No:
Point of Diversion:
2,920'N.; 2,060'W
From SE Cor. Sec. 28
Within Township 31 South
Range 4 West W.M.

Dam (Pod)=2920'N.;2060'W. From S.E. Cor. Sec. 28



THE POINT OF DIVERSION IS TO BE LOCATED 1950 FEET SOUTH AND 2630 FEET WEST FROM THE NORTHEAST CORNER OF SECTION 24, BEING WITHIN THE SW 1/4 OF THE NE 1/4 OF SECTION 24, TOWNSHIP 30 SOUTH, RANGE 6 WEST, W.M., DOUGLAS COUNTY.

THE PURPOSE OF THIS MAP IS TO IDENTIFY THE LOCATION OF THE WATER RIGHT. IT IS NOT INTENDED TO PROVIDE INFORMATION RELATIVE TO THE LOCATION OF THE URBAN GROWTH BOUNDARY LINE.

Certified Water Right Examiner
#094 WRE
James F. Garrison
James F. Garrison
Nov. 19, 1987
STATE OF OREGON

APPLICATION MAP
IN THE NAME OF THE CITY OF RIDDLE
----- SERVICE AREA BOUNDARY