

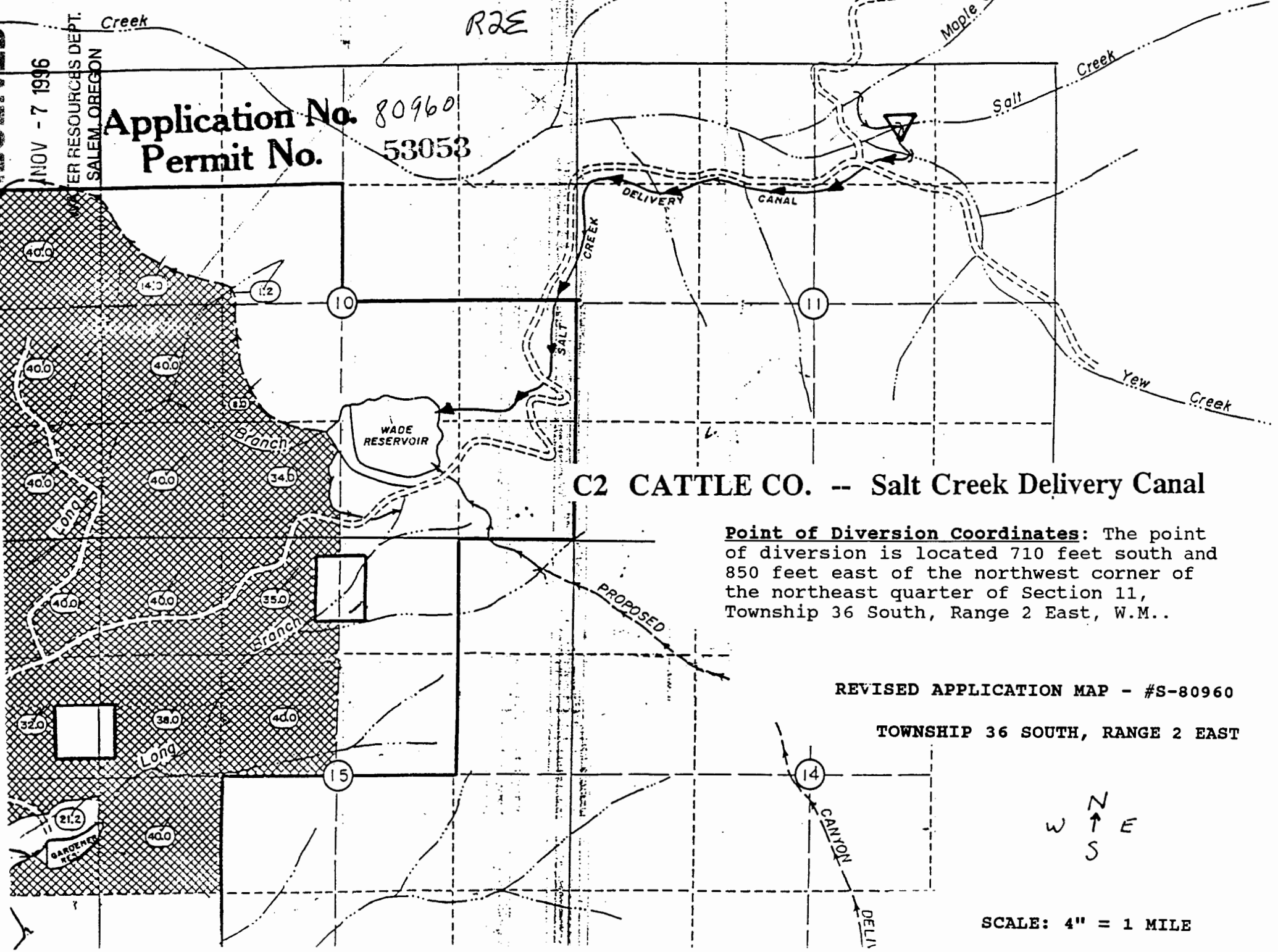
RECEIVED

NOV - 7 1996

WATER RESOURCES DEPT.
SALEM, OREGON

Application No. 80960
Permit No. 53053

R2E

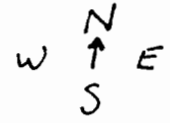


C2 CATTLE CO. -- Salt Creek Delivery Canal

Point of Diversion Coordinates: The point of diversion is located 710 feet south and 850 feet east of the northwest corner of the northeast quarter of Section 11, Township 36 South, Range 2 East, W.M..

REVISED APPLICATION MAP - #S-80960

TOWNSHIP 36 SOUTH, RANGE 2 EAST



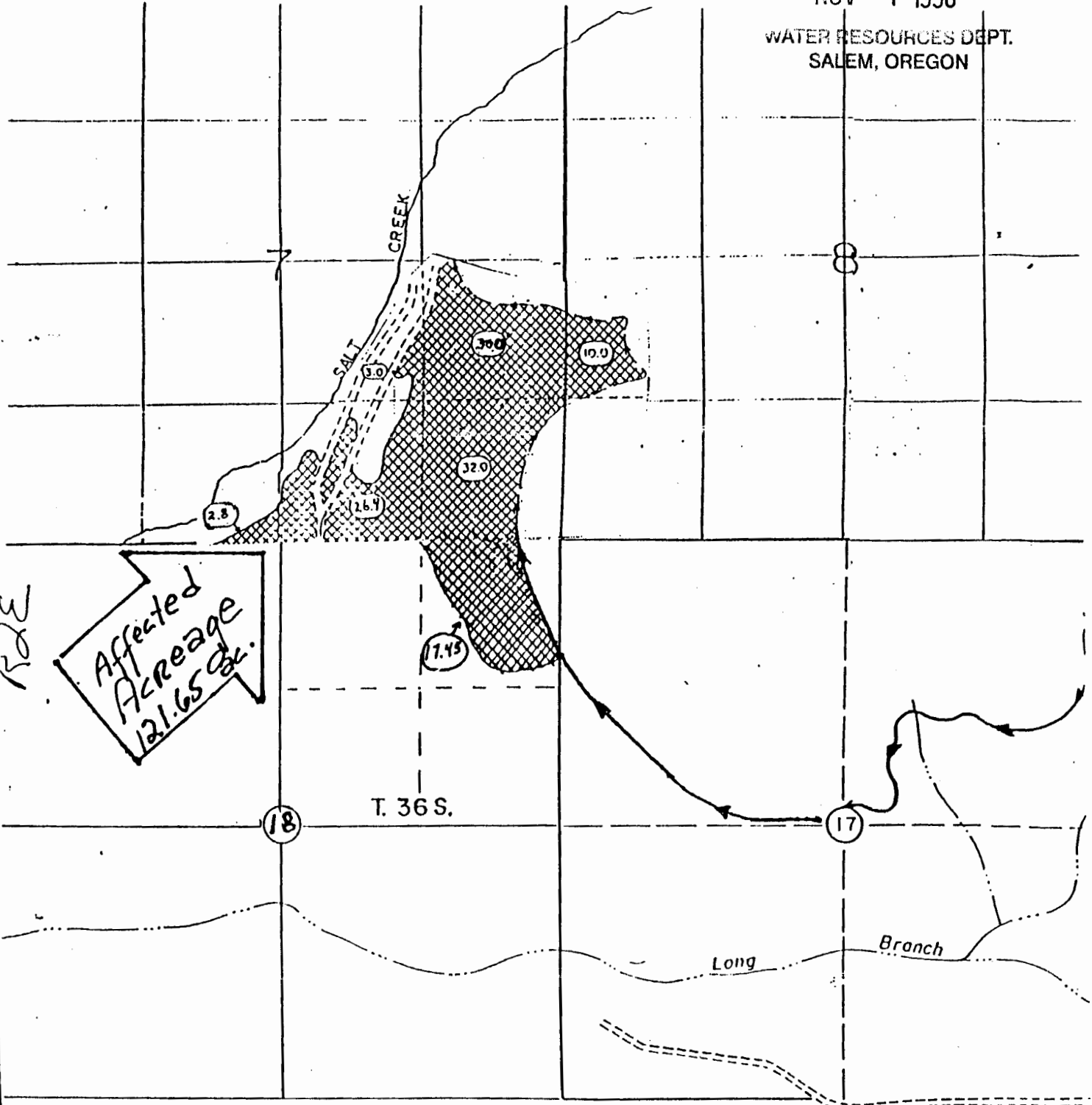
SCALE: 4" = 1 MILE

RECEIVED

J

NOV - 7 1996

WATER RESOURCES DEPT.
SALEM, OREGON



132E

Affected Acreage
121.65 ac.

N
W ↑ E
S

REVISED APPLICATION MAP - #S-80960

C2 CATTLE CO.

53053

Land to be Irrigated by

#S-80960

TOWNSHIP 36 SOUTH, RANGE 2 EAST

SCALE: 4" = 1 MILE

