
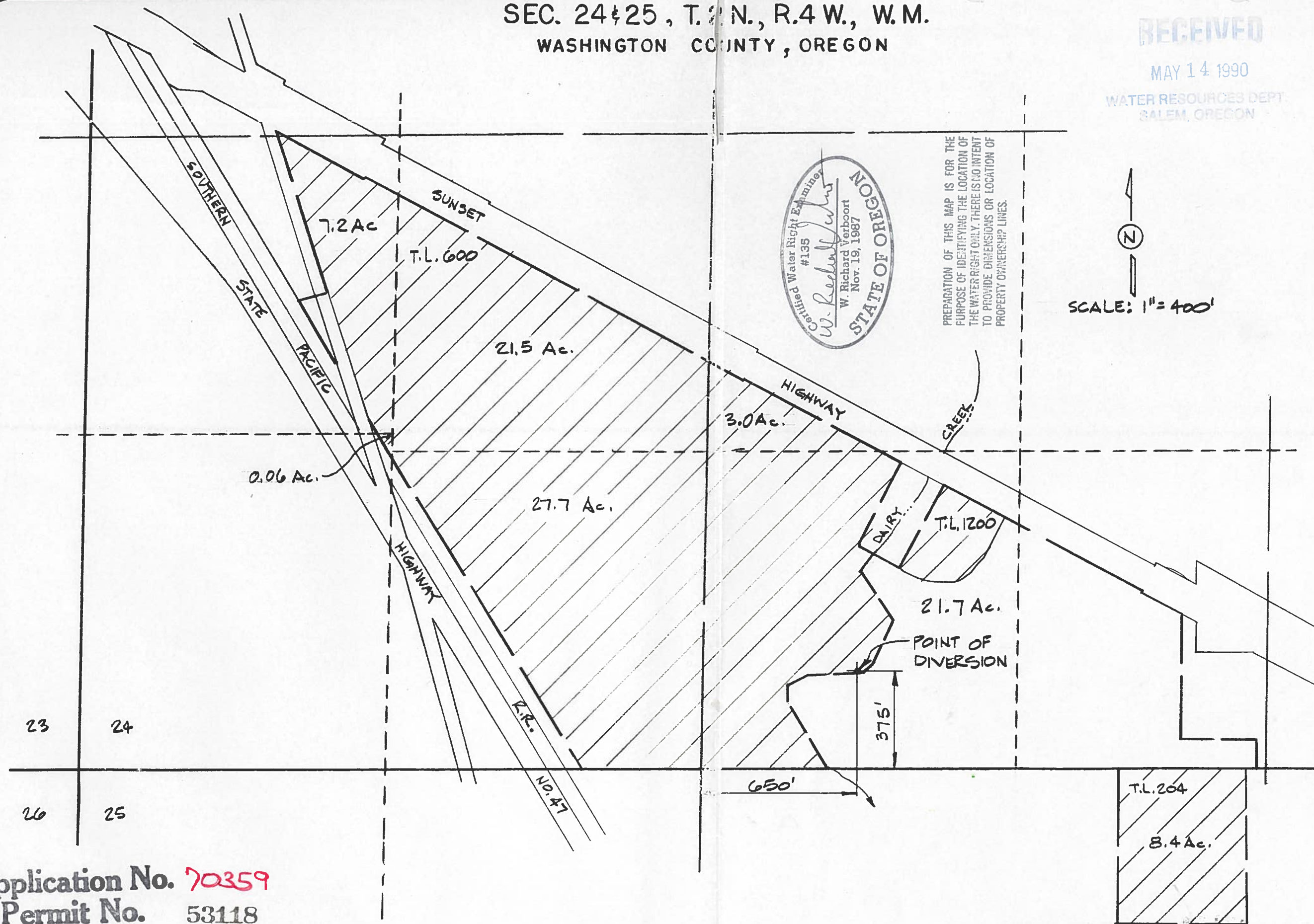


SEC. 24 & 25, T. 24 N., R. 4 W., W.M.
 WASHINGTON COUNTY, OREGON

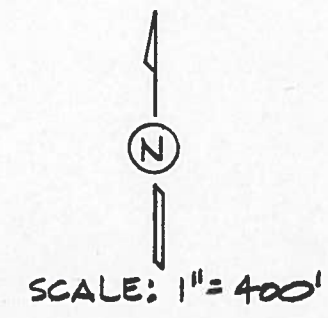
RECEIVED

MAY 14 1990

WATER RESOURCES DEPT.
 SALEM, OREGON



PREPARATION OF THIS MAP IS FOR THE PURPOSE OF IDENTIFYING THE LOCATION OF THE WATER RIGHT ONLY. THERE IS NO INTENT TO PROVIDE DIMENSIONS OR LOCATION OF PROPERTY OWNERSHIP LINES.



WATER RIGHT APPLICATION MAP
 FOR
 ROBERT C. & MARY JO VANDEHEY
 BANKS, OREGON

designed	WRV	date	4-26-90
drawn	JER	date	4-26-90
checked			
drawing no.			
sheet no.			1/1

VERBOORT ENGINEERING
 AGRICULTURE-CIVIL-WATER RESOURCES
 HILLSBORO, OREGON

Application No. 70359
 Permit No. 53118