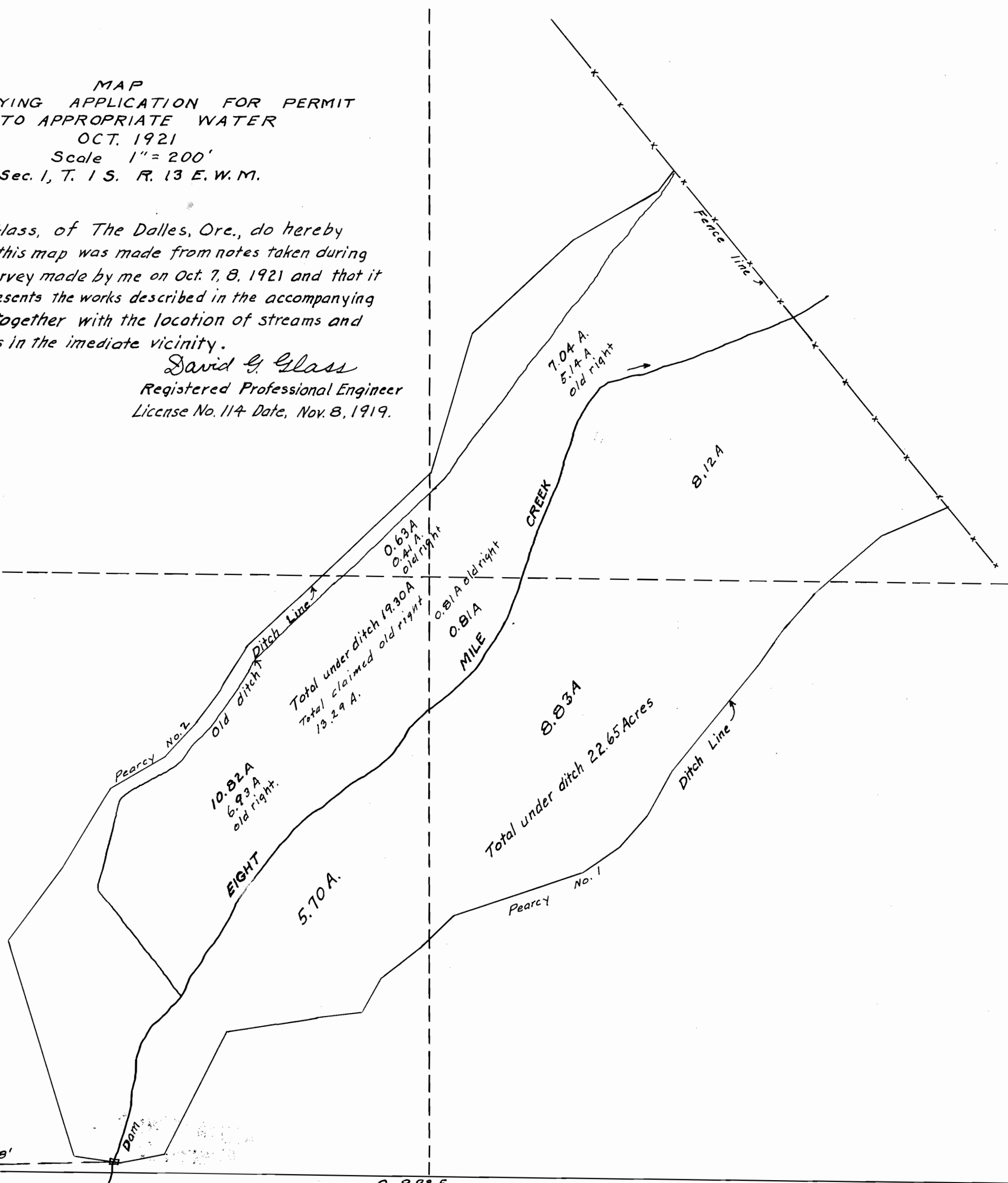


MAP
 ACCOMPANYING APPLICATION FOR PERMIT
 TO APPROPRIATE WATER
 OCT. 1921
 Scale 1" = 200'
 S.W. 1/4 Sec. 1, T. 1 S. R. 13 E. W. M.

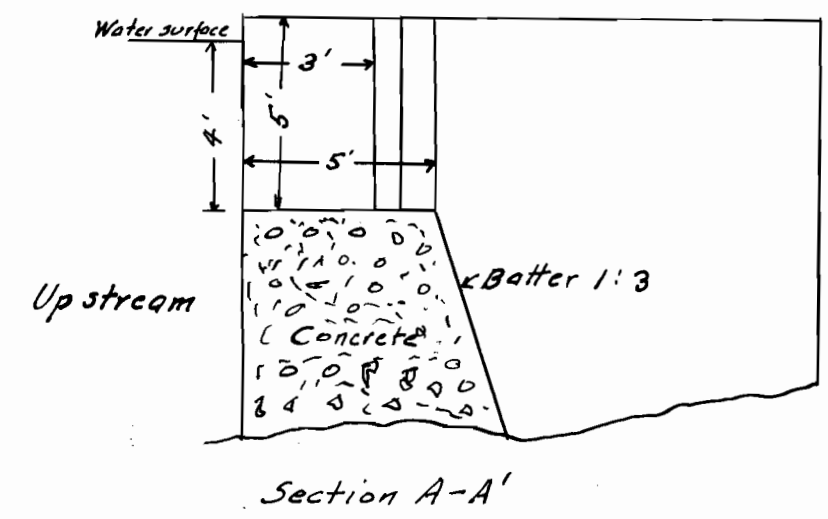
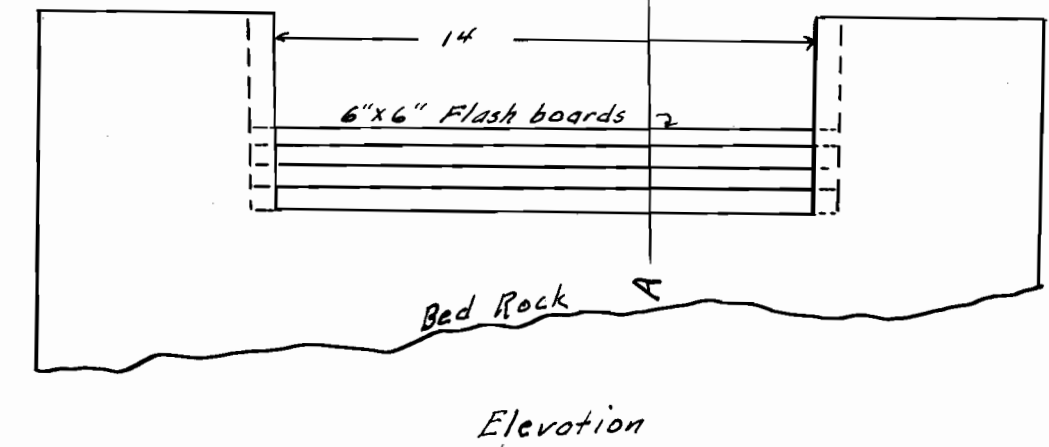
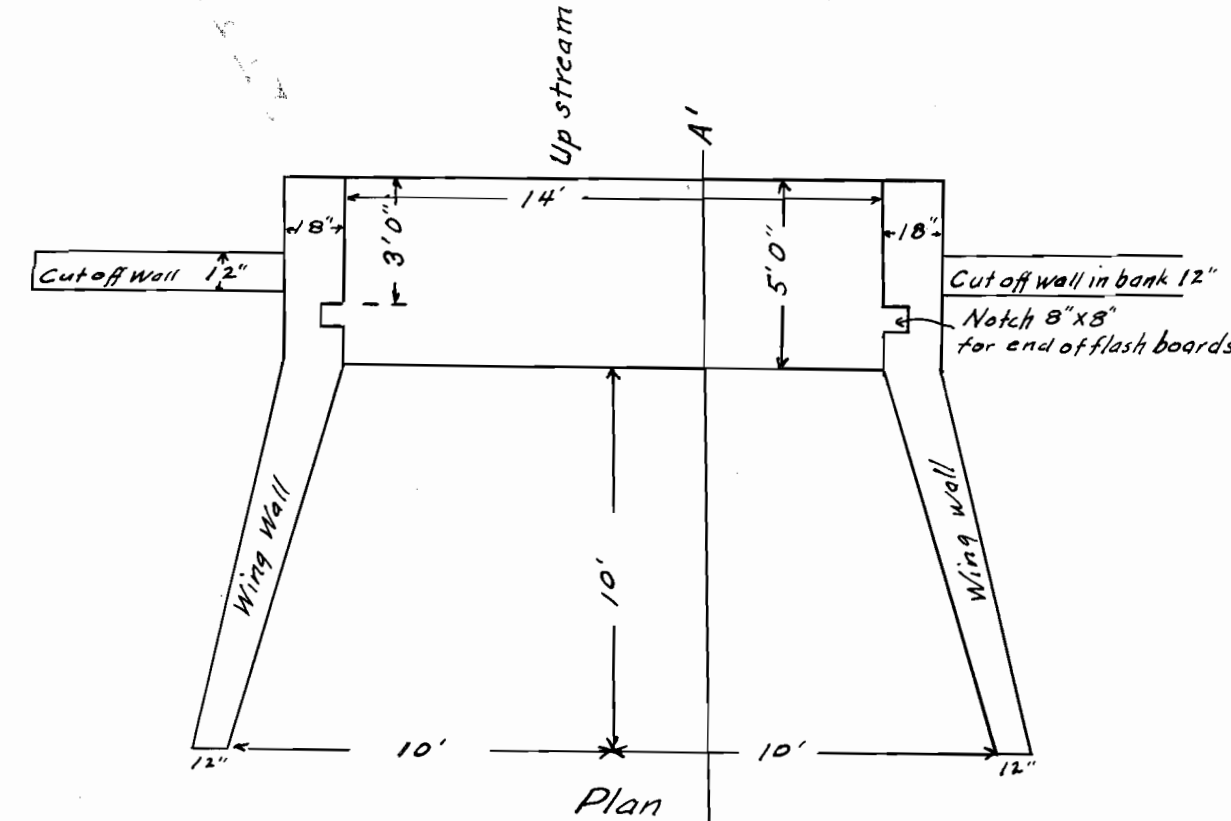
I, David G. Glass, of The Dalles, Ore., do hereby certify that this map was made from notes taken during an actual survey made by me on Oct. 7, 8, 1921 and that it correctly represents the works described in the accompanying application, together with the location of streams and other ditches in the immediate vicinity.

David G. Glass
 Registered Professional Engineer
 License No. 114 Date, Nov. 8, 1919.

N. 0° 13' E.



Detail of Dam



Channel of stream at present for several hundred feet above and below proposed dam averages 4' x 14'

NAME OF STATE ENGINEER
 REGISTERED
 JAN 3
 SALEM

Application 8222
 Permit No. 5316